
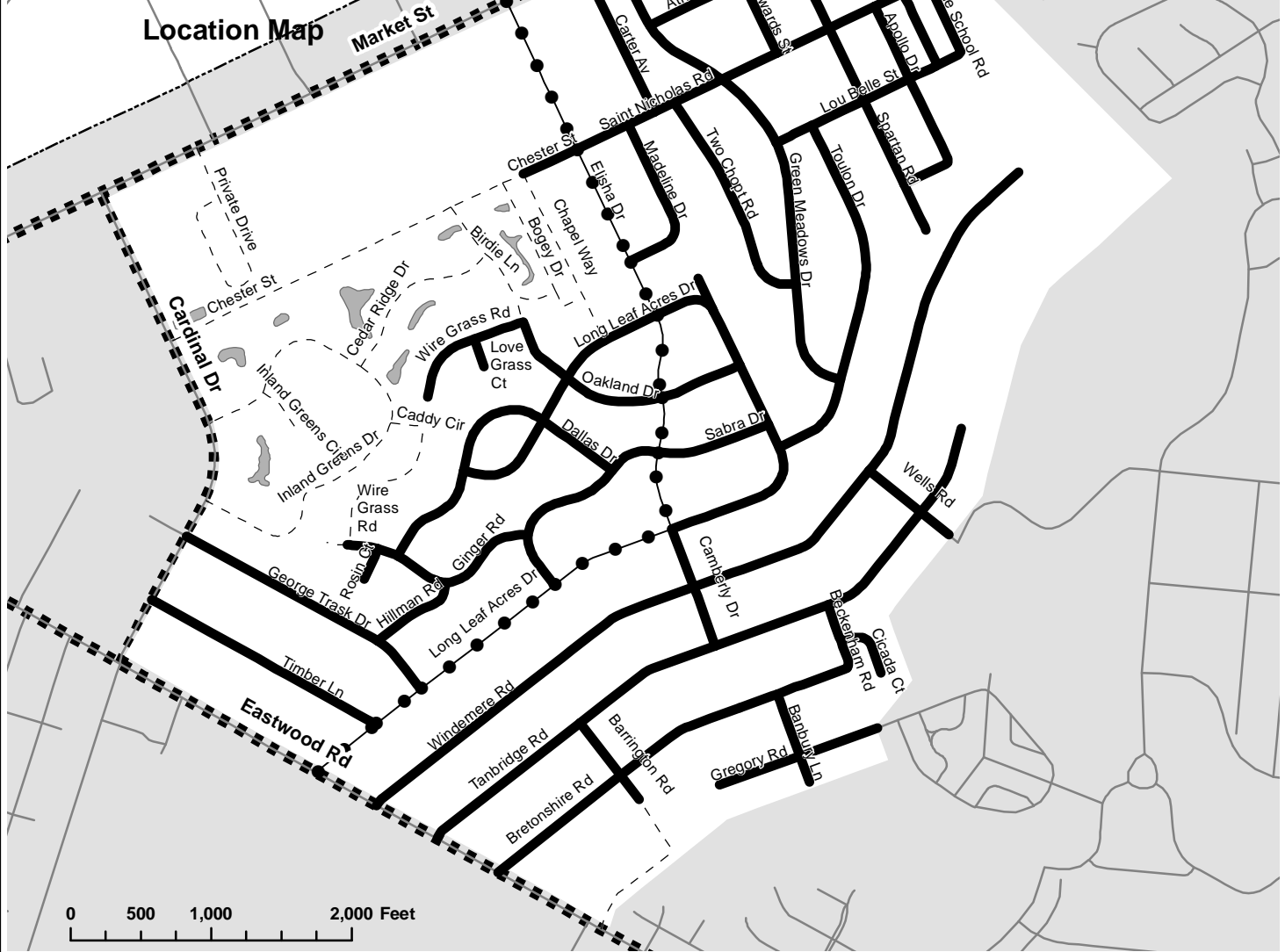



Location Map

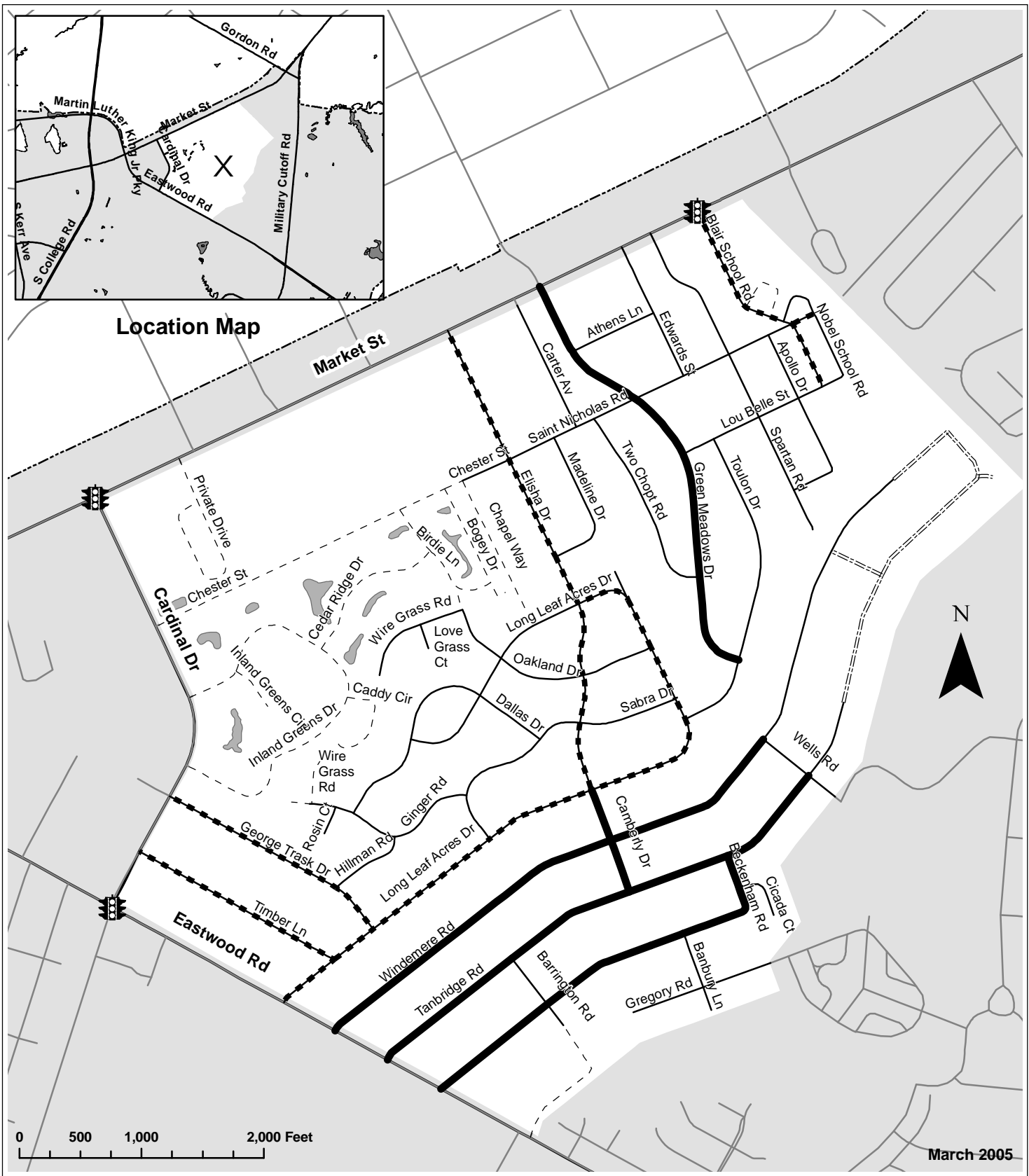


- Proposed 25 mph speed limit
- Existing 25 mph speed limit
- Public street, no change
- Private street, no change

EXHIBIT A
Speed Limit Reduction
Various Streets

N


Prepared by Development Services/Traffic Engineering
 4/19/05



March 2005

- Existing centerline and edge of pavement markings
- Proposed pavement markings location
- Public street
- - - Private street
- ==== Future street

City of Wilmington
 Neighborhood Traffic Management Program

**Windemere/Long Leaf Acres/Green Meadows
 SHORT TERM IMPROVEMENTS
 Pavement Markings**

★ Proposed center choker on straight roadway

■ Proposed center choker at T- intersection

● Proposed mini-circle location

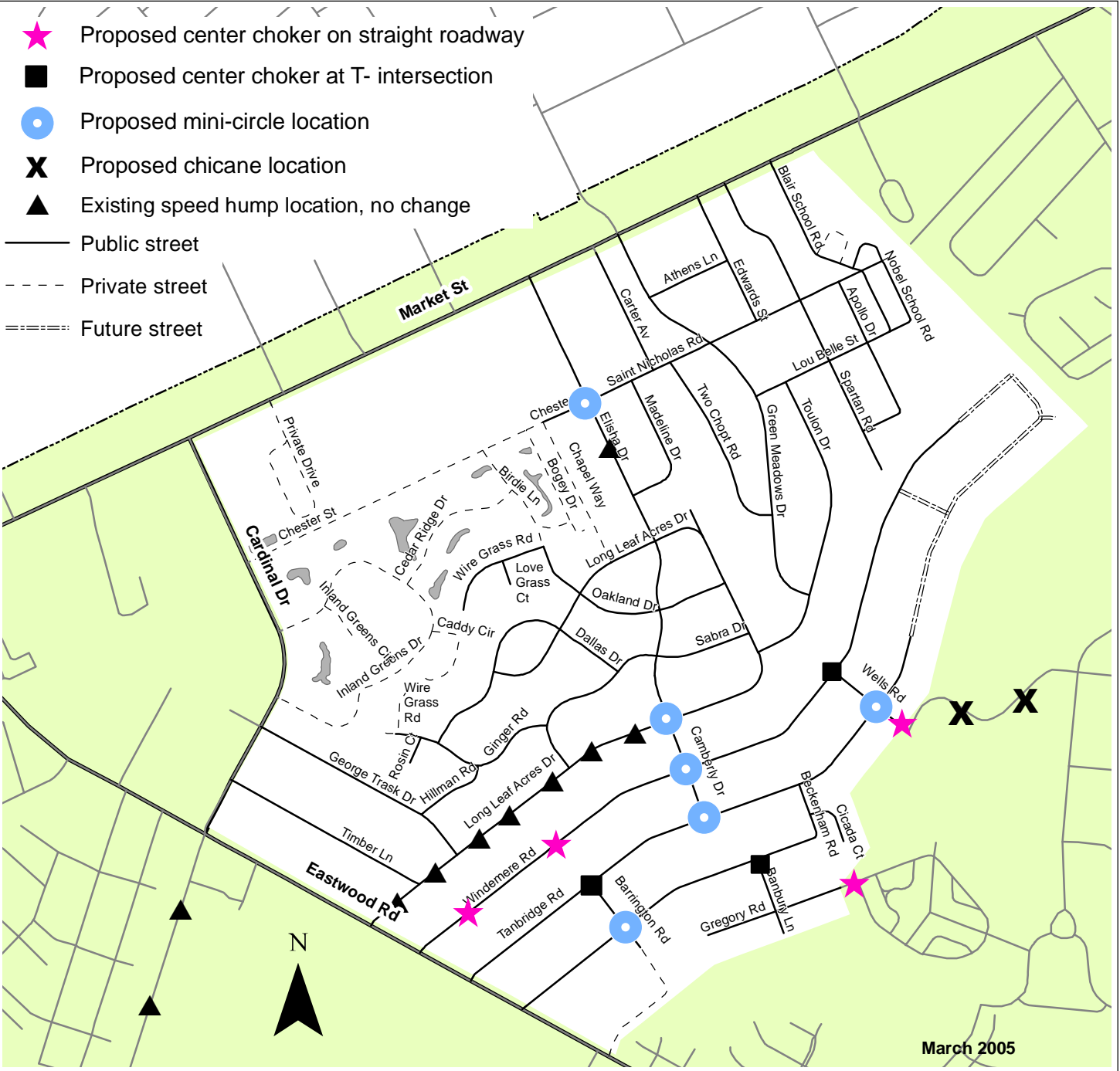
X Proposed chicane location

▲ Existing speed hump location, no change

— Public street

- - - Private street

==== Future street



March 2005