





# Lincoln Forest/Victoria Place/Winter Park Gardens SHORT-TERM IMPROVEMENTS Pavement Markings



0 255 510 1,020 Feet

November 2005

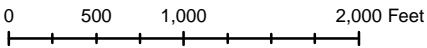
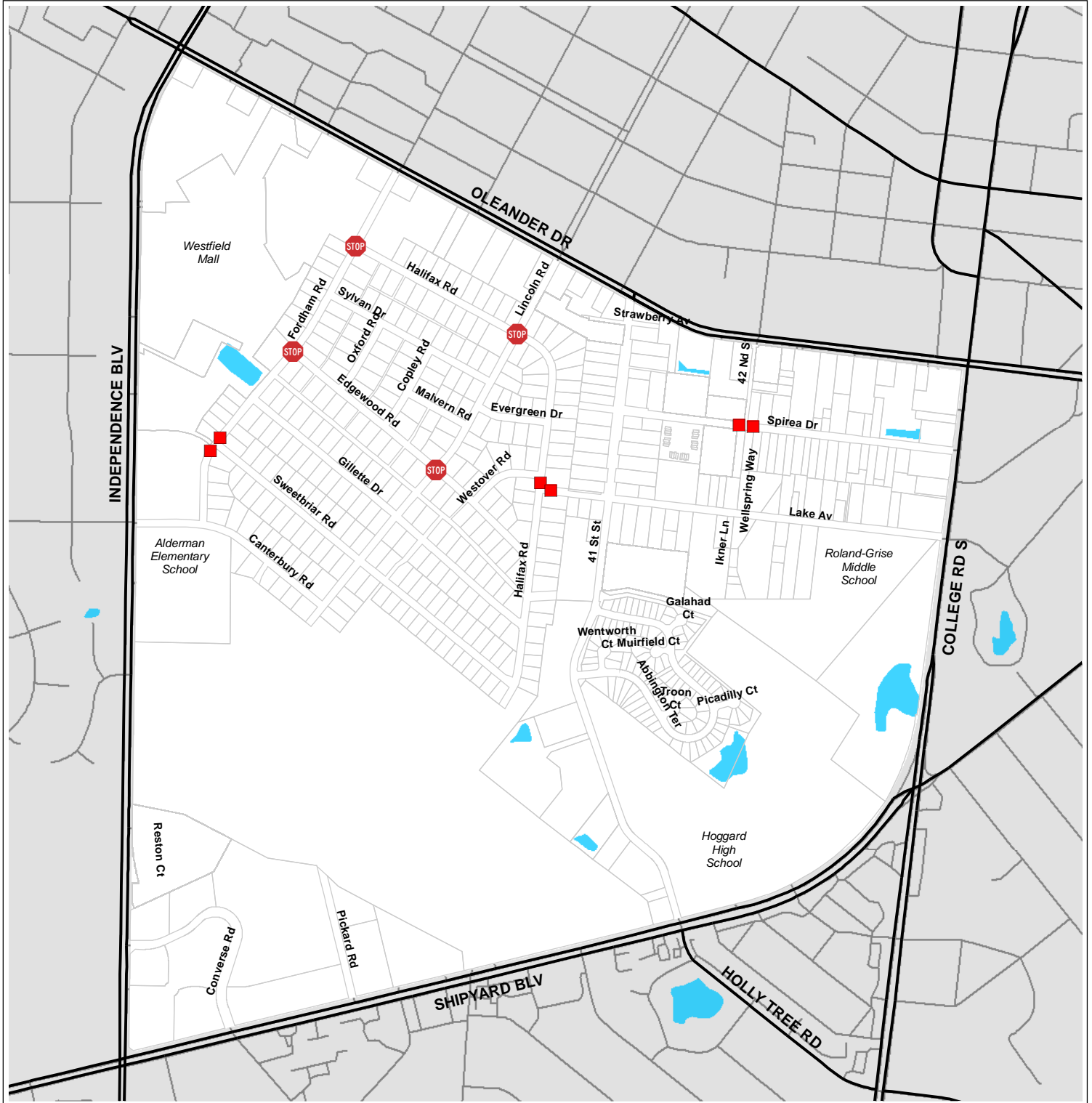
-  Proposed centerline marking location
-  Existing centerline marking location
-  Existing Multiway STOP location



Neighborhood Traffic Management Program

Note: Stop bar markings are proposed at each multiway STOP intersection

Lincoln Forest/Victoria Place/Winter Park Gardens  
**LONG-TERM IMPROVEMENTS**  
**Chokers**



November 2005



Neighborhood Traffic Management Program

- Proposed center choker location
- Existing multiway STOP location

