

**TRANSPORTATION CORRIDOR OFFICIAL MAP
PROJECT R-3300**

HAMPSTEAD BYPASS

**NEW HANOVER & PENDER COUNTIES, NORTH CAROLINA
FROM INTERCHANGE WITH US 17 WILMINGTON BYPASS TO EXISTING US 17**

INDEX OF SHEETS

| <u>DESCRIPTION</u> | <u>SHEETS</u> |
|--------------------|---------------|
| MAP KEY | 1 TO 2 |
| PARCEL INDEX | 1 TO 2 |
| MAPS | 1 TO 31 |

This map was prepared in accordance with G.S. 136-44.50
Transportation Corridor Official Map Act. The design and right
of way limits are preliminary, and are subject to change during
development of final plans.

 **MULKEY**
ENGINEERS & CONSULTANTS
PO BOX 33127
RALEIGH, N.C. 27636
(919) 851-1912
(919) 851-1918 (FAX)
WWW.MULKEYINC.COM

PRELIMINARY PLANS
DO NOT USE FOR CONSTRUCTION

MAP KEY

MULKEY
ENGINEERS & CONSULTANTS

PO Box 33127
RALEIGH, N.C. 27636
(919) 851-1912
(919) 851-1918 (FAX)
WWW.MULKEYINC.COM



TRANSPORTATION CORRIDOR
OFFICIAL MAP

STATE PROJECT NO. R-3300

US 17 BYPASS OF HAMPSTEAD

NEW HANOVER & PENDER COUNTIES

OFFICIAL SIGNATURE:

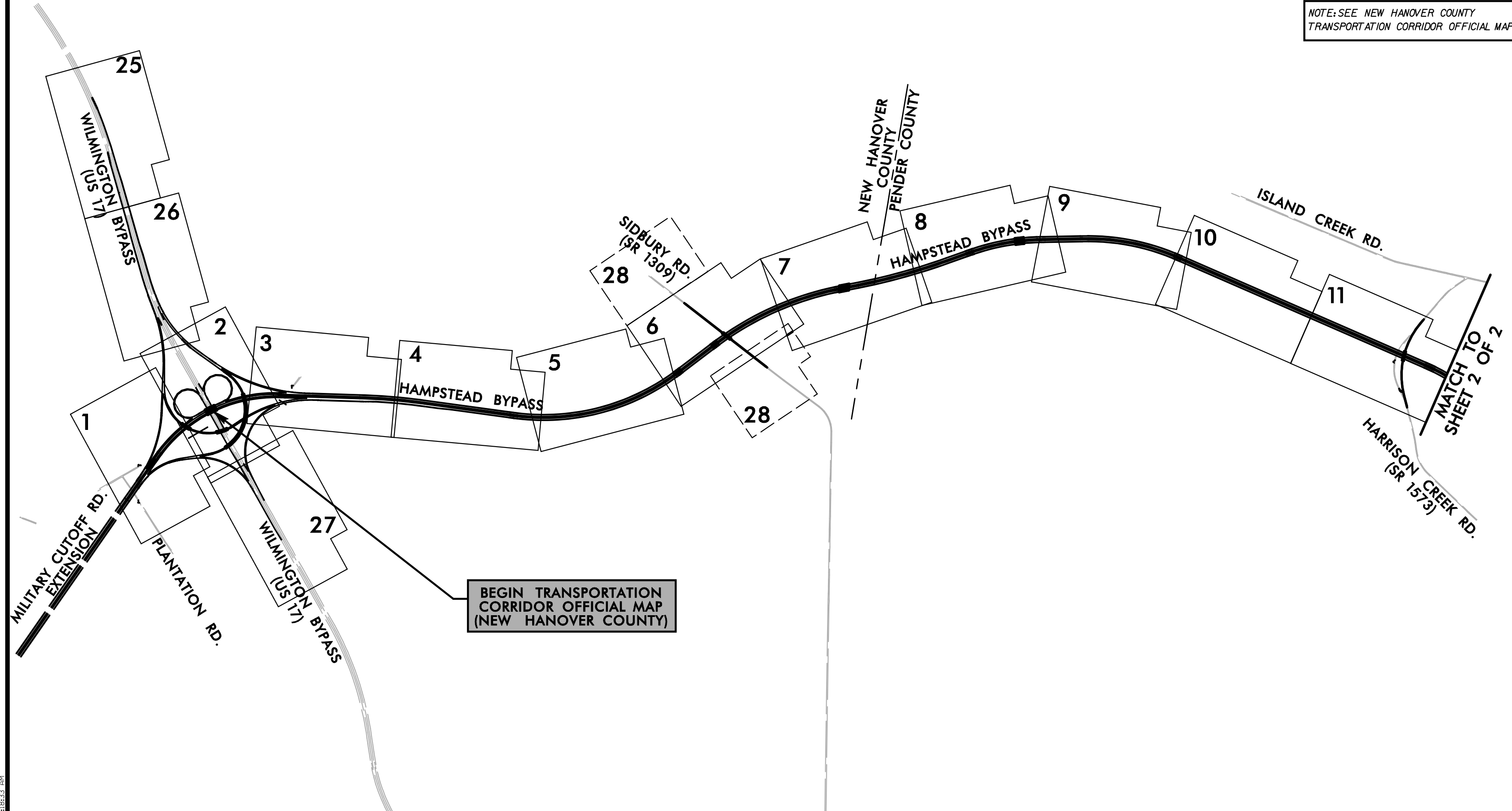
DATE OF ADOPTION:

MAP KEY

MAP 1 OF 2

PRELIMINARY PLANS
DO NOT USE FOR CONSTRUCTION

NOTE: SEE NEW HANOVER COUNTY
TRANSPORTATION CORRIDOR OFFICIAL MAP



8:\1\2011\mulkey\Proje\EH corridor\Mapkey_1.dgn
 9/15/11 10:33 AM

MAP KEY

MULKEY
ENGINEERS & CONSULTANTS

PO Box 33127
RALEIGH, N.C. 27636
(919) 851-1912
(919) 851-1918 (FAX)
WWW.MULKEYINC.COM



PRELIMINARY PLANS
DO NOT USE FOR CONSTRUCTION

TRANSPORTATION CORRIDOR
OFFICIAL MAP

STATE PROJECT NO. R-3300

US 17 BYPASS OF HAMPSTEAD

NEW HANOVER & PENDER COUNTIES

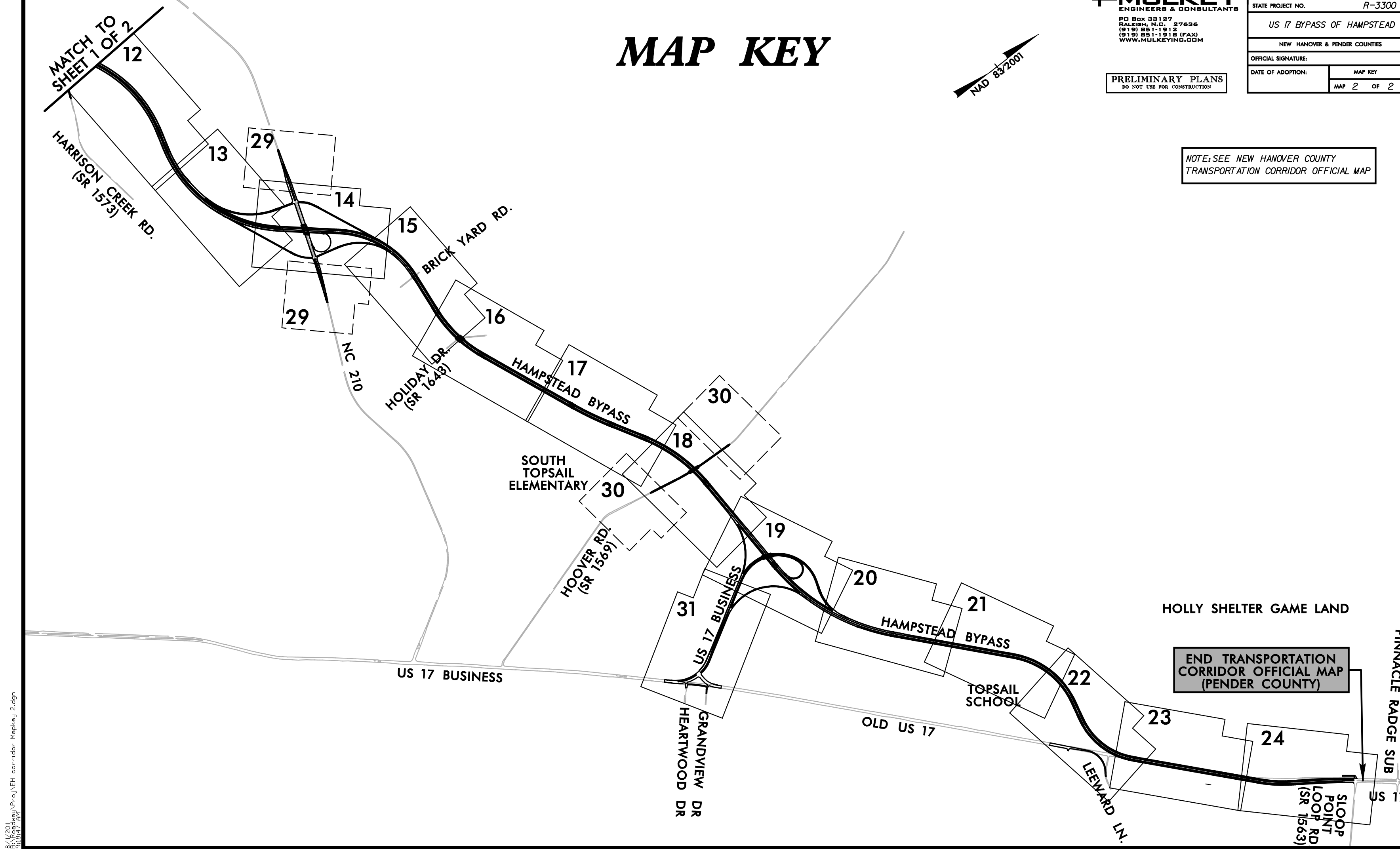
OFFICIAL SIGNATURE:

DATE OF ADOPTION:

MAP KEY

MAP 2 OF 2

NOTE: SEE NEW HANOVER COUNTY
TRANSPORTATION CORRIDOR OFFICIAL MAP



R:\12011\Mulkey\Pro\1\EH corridor Mapkey 2.dgn
 9/15/09
 11:54 AM

PARCEL INDEX



PO Box 33127
RALEIGH, N.C. 27636
(919) 851-1912
(919) 851-1918 (FAX)
WWW.MULKEYINC.COM

TRANSPORTATION CORRIDOR
OFFICIAL MAP

STATE PROJECT NO. R-3300

US 17 BYPASS OF HAMPSTEAD

NEW HANOVER & PENDER COUNTIES

OFFICIAL SIGNATURE:

DATE OF ADOPTION: PARCEL INDEX

MAP 1 OF 2

PRELIMINARY PLANS
DO NOT USE FOR CONSTRUCTION

| Parcel | Parcel Owner | Deed Book | Page No. | Pin/Parid |
|--------|---------------------------------|-----------|----------|--------------------|
| 1 | HANOVER LAND LLC | 4736 | 236 | R02800-004-031-000 |
| 2 | DENNIS R VIRGINIA G SMITH | 1370 | 372 | R02700-001-015-000 |
| 3 | GREGORY S MARY E SHORTELL | 2032 | 664 | R02800-001-004-000 |
| 4 | EDWARD C DRAPALA | 4453 | 221 | R02800-001-005-000 |
| 5 | MARGARET M LANGLEY HRS | 9912 | 1889 | R02700-001-016-000 |
| 6 | EDWARD C DRAPALA | 1411 | 330 | R02800-001-003-000 |
| 7 | LENIER E DENISE W FURR | 5533 | 2208 | R02700-001-035-000 |
| 8 | MARK F PATRICIA T HOLLIFIELD | 1897 | 877 | R02700-001-036-000 |
| 9 | CHARLES MAINLAND | 1050 | 526 | R02700-001-037-000 |
| 10 | OUT ISLAND LLC | 4549 | 716 | R02800-001-002-000 |
| 11 | STEVEN MARILYN J GALE | 5484 | 1554 | R02800-001-046-000 |
| 12 | KENNETH WAYNE BARROW | 5034 | 37 | R02700-001-041-000 |
| 13 | ETTA P WILSON HRS | 1104 | 598 | R02700-001-040-000 |
| 14 | JOHN MAFFETORE | 4097 | 793 | R02700-001-039-001 |
| 15 | TEX ALLEN JUNE C ANDERSON | 1190 | 107 | R02700-001-039-000 |
| 16 | RICHARD W EASON ET AL | 9908 | 705 | R02700-001-039-002 |
| 17 | JEFFREY SCOTT DAVIS | 5537 | 776 | R02700-001-038-000 |
| 18 | ELEANOR GAIL BOZIK | 5523 | 1541 | R02800-001-001-000 |
| 19 | CHARLIE M BULLOCK TRUST | 2089 | 560 | R02800-001-086-000 |
| 20 | KAY A LEE | 5034 | 45 | R02700-001-042-000 |
| 21 | ELEANOR GAIL BOZIK | 5523 | 1541 | R02800-001-001-000 |
| 22 | WAYNE J JR & GAIL BOWEN WATKINS | 2770 | 375 | R02800-001-001-002 |
| 23 | NC DEPT OF TRANSPORTATION | 3099 | 580 | R01900-002-019-000 |
| 24 | DIANE THI MINH CHAU TA | 5503 | 1237 | R02800-001-085-000 |
| 25 | WALTER A CORBETT SR HEIRS ET AL | 5460 | 850 | R02700-001-049-000 |
| 26 | NC DEPT OF TRANSPORTATION | 3099 | 367 | R01900-002-018-000 |
| 27 | BILLIE JEAN PERRY SCHAEFFER | 1307 | 1846 | R02700-001-044-000 |
| 28 | ALEJANDRO CUARTO ILINAS | 4650 | 248 | R02700-001-043-000 |
| 29 | CONG VU PHAM | 5351 | 2982 | R02800-001-084-000 |
| 30 | SIDBURY LAND & TIMBER LLC | 5351 | 1894 | R02000-004-006-000 |
| 31 | CORBETT PACKAGE CO | 2235 | 317 | R02800-001-141-000 |
| 32 | SIDBURY LAND & TIMBER LLC | 4526 | 835 | R02000-004-007-000 |
| 33 | PIEDMONT NATURAL GAS CO INC | 5351 | 1915 | R02000-004-003-000 |
| 34 | PIEDMONT NATURAL GAS CO INC | 5351 | 1910 | R02000-004-004-000 |
| 35 | MARY E PHILLIPS LIFE ESTATE | 5524 | 1564 | R02000-004-005-000 |
| | | | | R02000-004-004-003 |
| 36 | SIDBURY FARMS LLC | 5291 | 845 | R02000-004-004-004 |
| 37 | RICHARD O NANCY L PARROTT | 1257 | 711 | R02000-003-008-000 |
| 38 | PROGRESS ENERGY CAROLINAS INC | 5398 | 2206 | R02000-001-030-000 |
| | | 2193 | 576 | R02000-001-029-000 |
| 39 | CHARLES L MARTHA P BRYANT | 4221 | 150 | R02000-001-041-000 |
| | | 1498 | 1210 | R02000-001-027-000 |
| 40 | CATHERINE C FULLERTON | 9912 | 310 | R02000-001-028-000 |
| 41 | FJH LLC | 5303 | 191 | R02000-002-002-006 |
| 42 | RONALD HELEN ENGEL FAMILY TR | 4396 | 89 | R02000-002-002-000 |
| 43 | ROBERT WALTMAN HEIRS | 9912 | 2902 | R02000-002-002-001 |
| 44 | ROGER G REGINA VAN DE BERG | 1288 | 769 | R02000-002-002-002 |
| 45 | NEW HAN CNTY WATER/SEWER | 3319 | 9 | R02000-002-001-000 |
| 46 | CAROL D HUNT | 5441 | 2314 | R01300-001-001-002 |
| 47 | R B FLORITA L HUNT | 1475 | 474 | R01300-001-001-001 |
| 48 | HANPEN LAND CO LLC | 5352 | 1049 | R01300-001-027-000 |
| 49 | HANPEN LAND CO LLC | 5352 | 1054 | R01300-001-003-000 |

NEW HANOVER / PENDER COUNTY LINE

| Parcel | Parcel Owner | Deed Book | Page No. | Pin/Parid |
|--------|--|-----------|----------|-----------------------|
| 50 | HANPEN LAND CO LLC | 3534 | 311 | 3262-21-4435-0000 |
| 51 | BUYERS BROKERS & CONSULTANTS INC ET AL | 3566 | 139 | 3262-25-8994-0000 |
| | | | | 3272-34-8276-0000 |
| 52 | CAMERON COMPANY LIMITED PARTNER | 910 | 170 | 3272-08-2822-0000 |
| 53 | BFJ PROPERTIES PTNRP | 1671 | 99 | 3262-99-7019-0000 |
| 54 | WILLIAM J VANTRAVIS ET AL | 916 | 56 | 3262-99-9223-0000 |
| 55 | JULIUS R TONSEND ET AL | 1356 | 307 | 3263-90-7694-0000 |
| 56 | WILLIAM J VANTRAVIS ET AL | 1624 | 1 | 3272-09-3038-0000 |
| 57 | MARIE P MILLER ET AL | 503 | 6 | 3272-09-9080-0000 |
| 58 | GERALD D HARDISON ET AL | 3605 | 125 | 3272-18-0532-0000 |
| 59 | D & J PROPERTIES OF HAMPSTEAD LLC | | | NO INFORMATION LISTED |
| 60 | CORBETT INDUSTRIES INC | | | NO INFORMATION LISTED |
| 61 | ISLAND CREEK BAPTIST CHURCH | 1 | 1204 | 3273-00-2153-0000 |
| 62 | CORBETT INDUSTRIES INC | 352 | 335 | 3273-33-1459-0000 |
| 63 | LAURA SMITH GRADY ET AL | 3077 | 138 | 3272-09-6119-0000 |
| 64 | JESSE GRAHAM HAMPTON | 1624 | 1 | 3272-19-2361-0000 |
| 65 | LAURA L GRADY ET AL | 3946 | 149 | 3272-19-2146-0000 |
| 66 | MARIE P MILLER ET AL | 503 | 6 | 3272-09-9080-0000 |
| 67 | PETER ANDREW LAWENCE | 2982 | 344 | 3272-18-1997-0000 |
| 68 | LESTER SHUFORD | 1491 | 282 | 3272-18-4909-0000 |
| 69 | GERALD D JR & HARDISO HARDISON | 1446 | 270 | 3273-50-0693-0000 |
| 70 | GERALD HARDISON JR ET AL | 3468 | 264 | 3273-61-9426-0000 |
| 71 | GERALD D JR & HARDISO HARDISON | 1446 | 270 | 3273-71-1319-0000 |
| 72 | J & J PROPERTY INVESTMENTS LLC | 2380 | 318 | 3273-71-2117-0000 |
| 73 | JEREMIAH BASCOM REEVES | 3586 | 191 | 3273-71-4521-0000 |
| | | | | 3273-71-5443-0000 |
| 74 | JERRY ERNEST PARKER ET AL | 3212 | 76 | 3273-71-4059-0000 |
| 75 | CLOVERLEAF ESTATES LLC | 2953 | 128 | 3273-71-6131-0000 |
| 76 | NOELLE HOLDINGS LLC | 3847 | 147 | 3273-70-8929-0000 |
| 77 | GERALD S HAWTHORNE | 1507 | 105 | 3273-81-0218-0000 |
| 78 | LANID WHITTY | 1042 | 258 | 3273-80-2503-0000 |
| 79 | GRETEL RENEE GRIFFITH | 1092 | 13 | 3273-81-2095-0000 |
| 80 | PAUL E HOLT | 3074 | 302 | 3273-81-6076-0000 |
| 81 | MARTIN J EVANS ET AL | 1514 | 207 | 3273-81-8023-0000 |
| 82 | W D STORCKS ET AL | 429 | 187 | 3273-90-0914-0000 |
| 83 | EFFIE BELL | 330 | 512 | 3273-90-2805-0000 |
| 84 | RICHARD H LEWIS ET AL | 2284 | 124 | 3273-90-1463-0000 |
| 85 | SUSAN D LORUSSO | 3645 | 123 | 3273-90-5340-0000 |
| 86 | LOFTIN A MCCULLEN SR ET AL | 570 | 188 | 3273-51-8982-0000 |
| 87 | CARSON HENRY SMITH ET AL | 952 | 347 | 3273-62-1488-0000 |
| 88 | KEITH J KING ET AL | 3305 | 155 | 3273-62-5186-0000 |
| 89 | DAVID RICHARTZ ET AL | 3669 | 110 | 3273-62-7079-0000 |
| 90 | RONNIE DUANE ADAMS ET AL | 3237 | 97 | 3273-72-1020-0000 |
| 91 | JOHNIE C GARRASON ET AL | 2158 | 153 | 3273-82-6849-0000 |
| 92 | JOHNIE C GARRASON ET AL | 1913 | 338 | 3273-81-1640-0000 |
| 93 | JIMMY MELVIN BURNS ET AL | 3061 | 114 | 3273-81-2718-0000 |
| 94 | JOHN B SOTO ET AL | 3308 | 99 | 3273-81-4635-0000 |
| 95 | FRANCIS MELVIN REDDY | 3246 | 241 | 3273-81-5577-0000 |
| 96 | JOSH M BLANTON ET AL | 3474 | 70 | 3273-81-7427-0000 |
| 97 | AMANDA B WHITLEY | 3359 | 69 | 3273-81-8389-0000 |
| 98 | REBECCA F DRISH ET AL | 3359 | 44 | 3273-91-0268-0000 |
| 99 | PRESTON C KING III ET AL | 1492 | 274 | 3273-91-7055-0000 |
| 100 | FRANK RAYMOND KRYNICK ET AL | 551 | 84 | 3283-03-3089-0000 |

| Parcel | Parcel Owner | Deed Book | Page No. | Pin/Parid |
|--------|--------------------------------------|-----------|----------|-----------------------|
| 101 | MICHAEL R DESHAIES | 2231 | 39 | 3283-03-9320-0000 |
| 102 | JUDY LORRAIN PRIDGEN ET AL | 3812 | 292 | 3283-03-7190-0000 |
| 103 | JAMES A STRICKLAND ET AL | 559 | 60 | 3283-02-8862-0000 |
| 104 | PAMELA STOCKS WARNER | 2952 | 322 | 3283-13-4049-0000 |
| 105 | PAMELA STOCKS WARNER | 2952 | 322 | 3283-12-2875-0000 |
| 106 | RANDY W APONTE ET AL | 970 | 114 | 3283-12-8857-0000 |
| 107 | FRANK GOVERNALE ET AL | 3341 | 1 | 3283-22-0985-0000 |
| 108 | NUMBER NOT USED | - | - | - |
| 109 | PASTOR DENNIS J TRUSTEE ET AL | 2991 | 57 | 3283-22-2879-0000 |
| 110 | MAUREEN C MAUS | 3007 | 147 | 3283-22-2698-0000 |
| 111 | BARBARA J ROBERTS | 938 | 139 | 3283-23-4199-0000 |
| 112 | JAMES PAUL CAIN JR ET AL | 854 | 244 | 3283-22-5814-0000 |
| 113 | LOTS N LAND INC | 501 | 28 | 3283-23-9038-0000 |
| 114 | JOHN W HONEYCUTT ET AL | 1660 | 161 | 3283-22-8841-0000 |
| 115 | JOHN W & DEBORAH S HONEYCUTT | 2018 | 109 | 3283-22-7671-0000 |
| 116 | LOTS N LAND INC | 501 | 28 | 3283-33-0288-0000 |
| 117 | LOTS N LAND INC | 501 | 28 | 3283-33-1347-0000 |
| 118 | LANCE MICHAEL PHELAN ET AL | 2079 | 224 | 3283-33-4122-0000 |
| 119 | JASON W SMITH ET AL | 3904 | 1 | 3283-33-8845-0000 |
| 120 | LANCE MICHAEL & MISTY B PHELAN ET AL | 1472 | 21 | 3283-32-8820-0000 |
| 121 | MICHAEL M SPAHR | 950 | 235 | 3283-43-0742-0000 |
| 122 | ELIZABETH ANN MOBLEY | 886 | 267 | 3283-43-0244-0000 |
| 123 | MICHAEL M SPAHR | 1054 | 14 | 3283-43-3801-0000 |
| 124 | MICHAEL MILLARD SPAHR | 1708 | 285 | 3283-43-1414-0000 |
| 125 | JOSHUA DYLAN PENNINGTON ET AL | 1896 | 319 | 3283-43-3306-0000 |
| | | 1815 | 310 | 3283-43-5198-0000 |
| 126 | RALPH S PENNINGTON ET AL | 2013 | 23 | 3283-53-0644-0000 |
| 127 | RALPH S PENNINGTON ET AL | 2079 | 185 | 3283-54-4443-0000 |
| 128 | HARRY M SAGE | 3021 | 313 | 3283-64-2542-0000 |
| 129 | PATRICK W ADAMS | 1370 | 123 | 3283-63-3919-0000 |
| 130 | NORMA C MOORE | | | NO INFORMATION LISTED |
| 131 | NORMA C MOORE | 1297 | 317 | 3283-74-6473-0000 |
| 132 | GREGORY K BECK ET AL | 2953 | 183 | 3283-74-7821-0000 |
| 133 | MARY SANDERS SPILLER TRUSTEE | 2917 | 303 | 3283-85-2673-0000 |
| 134 | ERNEST DEVON BRYANT JR ET AL | 539 | 90 | 3283-86-7613-0000 |
| 135 | NUMBER NOT USED | - | - | - |
| 136 | ELAINE SPILLER BROWN | 1584 | 98 | 3283-85-9396-0000 |
| 137 | DANNY TRUSTON RAMBEAUT ET AL | 3051 | 87 | 3283-85-9173-0000 |
| 138 | PENSCO MILTON CO CUSTODIAN NAT SMITH | 3820 | 226 | 3283-84-9810-0000 |
| 139 | THOMAS F SHINGLETON ET AL | 602 | 222 | 3283-84-8588-0000 |
| 140 | SANDRA KAY POWELL | 2340 | 88 | 3283-84-7450-0000 |
| 141 | MARY SANDERS SPILLER TRUSTEE | 2917 | 305 | 3283-96-3793-0000 |
| 142 | TOM BROWN ET AL | 1562 | 228 | 3283-96-4339-0000 |
| 143 | RACHEL P GAINES | 1646 | 234 | 3283-96-4149-0000 |
| 144 | THOMAS ELLSWORTH MCFEE ET AL | 670 | 199 | 3283-95-4965-0000 |
| 145 | MICHAEL G NADEAU | 1491 | 4 | 3283-95-6698-0000 |
| 146 | JOHN W NESTER ET AL | 2872 | 220 | 3283-93-8856-0000 |
| 147 | MARK D KING ET AL | 1004 | 275 | 3283-94-1534-0000 |
| 148 | HERMANN J BARANOWSKI ET AL | 834 | 34 | 3283-94-1309-0000 |
| 149 | MICHAEL G NADEAU ET AL | 1507 | 158 | 3293-05-7356-0000 |
| 150 | PENDER PTNR LLC | 3462 | 98 | 3293-06-9673-0000 |
| | | 1218 | 151 | 3293-14-6106-0000 |
| 151 | MICHAEL G NADEAU ET AL | 1507 | 158 | 3293-24-1885-0000 |

PARCEL INDEX



PO Box 33127
RALEIGH, N.C. 27636
(919) 851-1912
(919) 851-1918 (FAX)
WWW.MULKEYINC.COM

PRELIMINARY PLANS
DO NOT USE FOR CONSTRUCTION

TRANSPORTATION CORRIDOR
OFFICIAL MAP

STATE PROJECT NO. R-3300

US 17 BYPASS OF HAMPSTEAD

NEW HANOVER & PENDER COUNTIES

OFFICIAL SIGNATURE:

DATE OF ADOPTION: PARCEL INDEX
MAP 2 OF 2

| Parcel | Parcel Owner | Deed Book | Page No. | Pin/Parid |
|--------|--|-----------|----------|-------------------|
| 152 | PRD PROPERTIES LLC | 3252 | 352 | 3293-36-1200-0000 |
| 153 | EDGEHILL PROPERTIES LLC | 3112 | 311 | 3293-36-9546-0000 |
| 154 | CAROLINA POWER & LIGHT COMPANY | 786 | 321 | 3293-55-2763-0000 |
| 155 | EDGEHILL PROPERTIES LLC | 3112 | 311 | 3293-47-6322-0000 |
| 156 | EDGEHILL PROPERTIES LLC | 3112 | 311 | 3293-56-5116-0000 |
| 157 | JAMESTOWN PENDER COMMERCIAL LP | 3085 | 180 | 3294-60-6544-0000 |
| 158 | JAMESTOWN PENDER COMMERCIAL LP | 3085 | 186 | 3293-67-5211-0000 |
| | | 3169 | 220 | 3293-77-4609-0000 |
| | | 454 | 138 | 3293-87-2994-0000 |
| 159 | PENDER CNTY BOARD OF EDUCATION | 1522 | 254 | 3293-88-6360-0000 |
| 160 | JAMESTOWN PENDER COMMERCIAL LP | 3085 | 186 | 4203-09-0309-0000 |
| 161 | JAMESTOWN PENDER COMMERCIAL LP | 3085 | 186 | 4203-09-0309-0000 |
| 162 | CAROLINE S BALDWIN | 510 | 56 | 4203-18-3935-0000 |
| 163 | J L MORRIS ENTERPRISES | 2643 | 81 | 4204-00-6476-0000 |
| | | 958 | 208 | 4203-19-5709-0000 |
| 164 | J L MORRIS ENTERPRISES | 1158 | 23 | 4203-19-5893-0000 |
| 165 | COASTAL MINI SOTRAGE OF CAPE FEAR LLC | 3476 | 264 | 4203-19-6981-0000 |
| 166 | CAISON DR PROPERTIES LLC | 3695 | 161 | 4204-10-9252-0000 |
| 167 | CARY BURTON | 590 | 249 | 4203-28-0853-0000 |
| 168 | PATRICIA W GREEN | 3623 | 3 | 4203-19-8434-0000 |
| 169 | HAMPSTEAD INVESTORS LLC A NC LTD LIABILITY | 1829 | 272 | 4203-29-4485-0000 |
| 170 | CAISON DR PROPERTIES LLC | 3695 | 161 | 4204-20-6843-0000 |
| 171 | WEATHERSBEE PROPERTIES LLC | 1347 | 26 | 4204-20-8253-0000 |
| 172 | IBIS LAND MANAGEMENT LLC | 1485 | 335 | 4204-21-9305-0000 |
| 173 | BELVEDERE UNILITY CO | 697 | 289 | 4204-30-1603-0000 |
| 174 | PENSCO TRUST CO FBO JEFF J BEAUDION BEIEW | 3742 | 285 | 4204-31-3648-0000 |
| 175 | COUNTRY CLUB ROAD ASSEMBLAGE LLC | 3269 | 90 | 4204-30-4979-0000 |
| 176 | F JOSEPH BISHOP GOSSMAN | 771 | 155 | 4204-42-0146-0000 |
| 177 | PATRICIA W GREEN | 3623 | 3 | 4204-41-0458-0000 |
| 178 | PRATISHTHA GARG | 1443 | 347 | 4204-41-2676-0000 |
| 179 | PENDER LAND HOLDINGS INC | 2407 | 219 | 4204-41-7997-0000 |
| | | 714 | 41 | 4204-42-6632-0000 |
| 180 | TOPSAIL BAPTIST CHURCH | 713 | 67 | 4204-42-8736-0000 |
| 181 | PENDER MARINA HOLDINGS | 2885 | 305 | 4204-52-2665-0000 |
| 182 | SUE ANN NORTHROP AVERY | 2530 | 230 | 4204-52-6897-0000 |
| 183 | MARY CATHERINE NORTHROP ET AL | 2523 | 101 | 4204-63-0145-0000 |
| 184 | NUMBER NOT USED | - | - | - |
| | | | | 4204-63-3411-0000 |
| 185 | JOSEPH J SMITH JR ET AL | 3587 | 23 | 4204-63-5656-0000 |
| 186 | PINNACLE RIDGE HOA INC | 3571 | 261 | 4204-55-8281-0000 |
| 187 | IVON D ROHRER JR PROPERTIES LLC ET AL | 2622 | 115 | 4204-64-4115-0000 |
| 188 | LABRENDA HURST HAYNES ET AL | 1015 | 299 | 3293-34-3442-0000 |
| 189 | MICHAEL G NADEAU ET AL | 836 | 15 | 3293-23-7415-0000 |
| 190 | FRANCES A COLEMAN | 2410 | 88 | 3293-33-4382-0000 |
| 191 | FRANCIS C FARLEY ET AL | 707 | 265 | 3293-32-3657-0000 |
| 192 | DOLLAR PROPERTIES THREE LLC | 2679 | 143 | 3293-32-9842-0000 |
| 193 | KRIS M JOHNSON ET AL | 1013 | 40 | 3293-32-2321-0000 |
| | | | | 3293-32-2196-0000 |
| 194 | MBD HOLDINGS LLC | 2694 | 140 | 3293-32-1140-0000 |
| 195 | S&R GRANDVIEW LLC | 3097 | 87 | 3293-42-0241-0000 |
| 196 | DIANA HOWARD | 666 | 201 | 3293-32-8013-0000 |
| 197 | LEO J URBAN ET AL | 2401 | 156 | 3293-31-7924-0000 |

| Parcel | Parcel Owner | Deed Book | Page No. | Pin/Parid |
|--------|-------------------------------|-----------|----------|-------------------|
| 198 | SHYAM L GARG ET AL | 798 | 230 | 3293-31-6823-0000 |
| 199 | MICHAEL G NADEAU ET AL | 1748 | 148 | 3293-31-5701-0000 |
| 200 | HAMPSTEAD BUILDINGS INC | 3112 | 141 | 3293-31-4612-0000 |
| 201 | HAMPSTEAD VOLUNTEER FIRE DEPT | 691 | 175 | 3293-31-3511-0000 |

LEGEND

- WLB — WETLAND BOUNDARY
- PL — EXISTING PROPERTY LINE
- ⊕ — CONTROL OF ACCESS
- ⊕ — RIGHT-OF-WAY
- ▨ — RED COCKADED WOODPECKER FORAGING AREA

MULKEY
ENGINEERS & CONSULTANTS

PO Box 33127
RALEIGH, N.C. 27636
(919) 851-1912
(919) 851-1918 (FAX)
WWW.MULKEYINC.COM

TRANSPORTATION CORRIDOR OFFICIAL MAP

STATE PROJECT NO. R-3300

US 17 BYPASS OF HAMPSTEAD

NEW HANOVER & PENDER COUNTIES

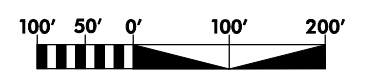
OFFICIAL SIGNATURE: _____

DATE OF ADOPTION: _____

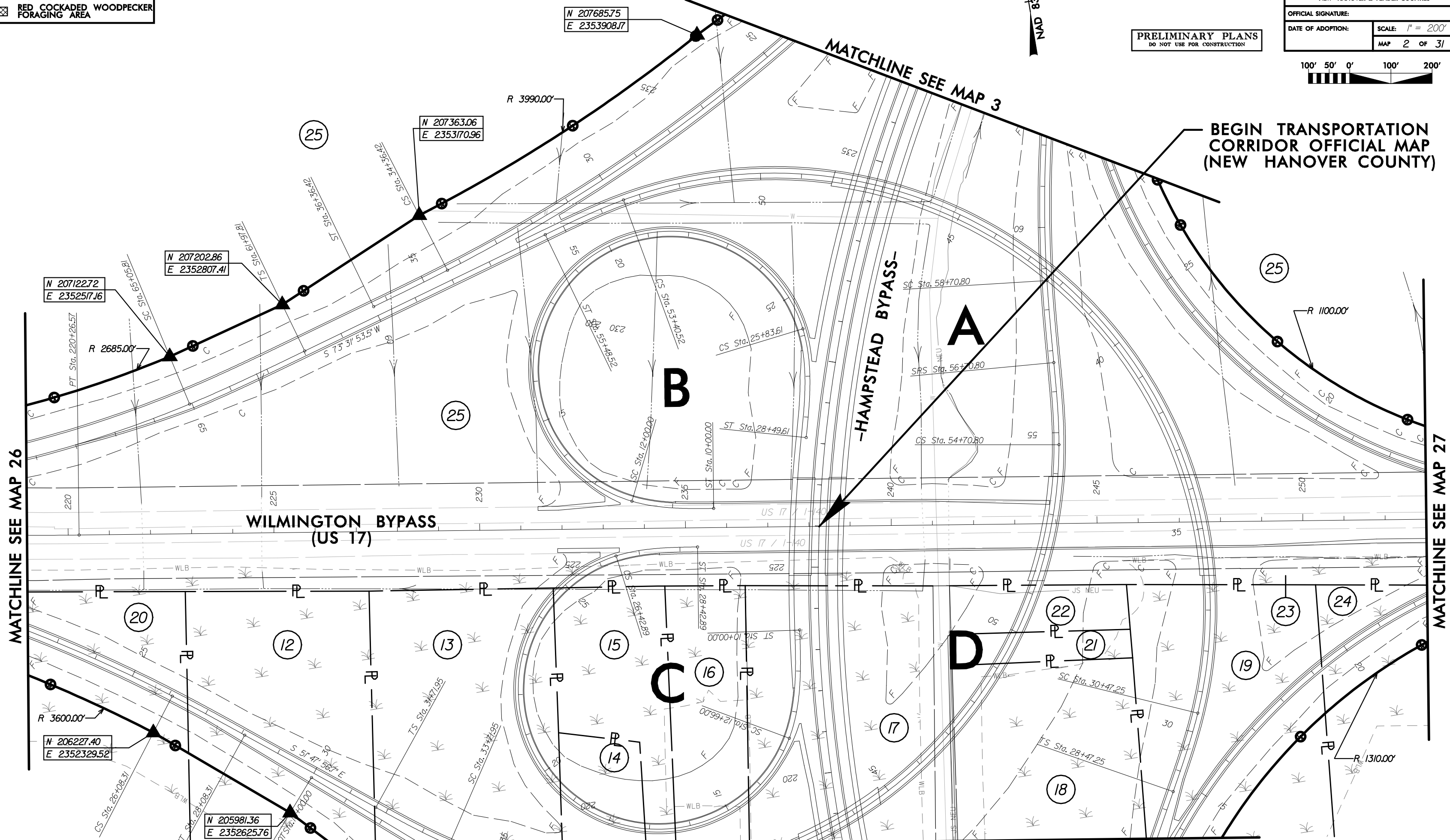
SCALE: 1" = 200'

MAP 2 OF 31

PRELIMINARY PLANS
DO NOT USE FOR CONSTRUCTION

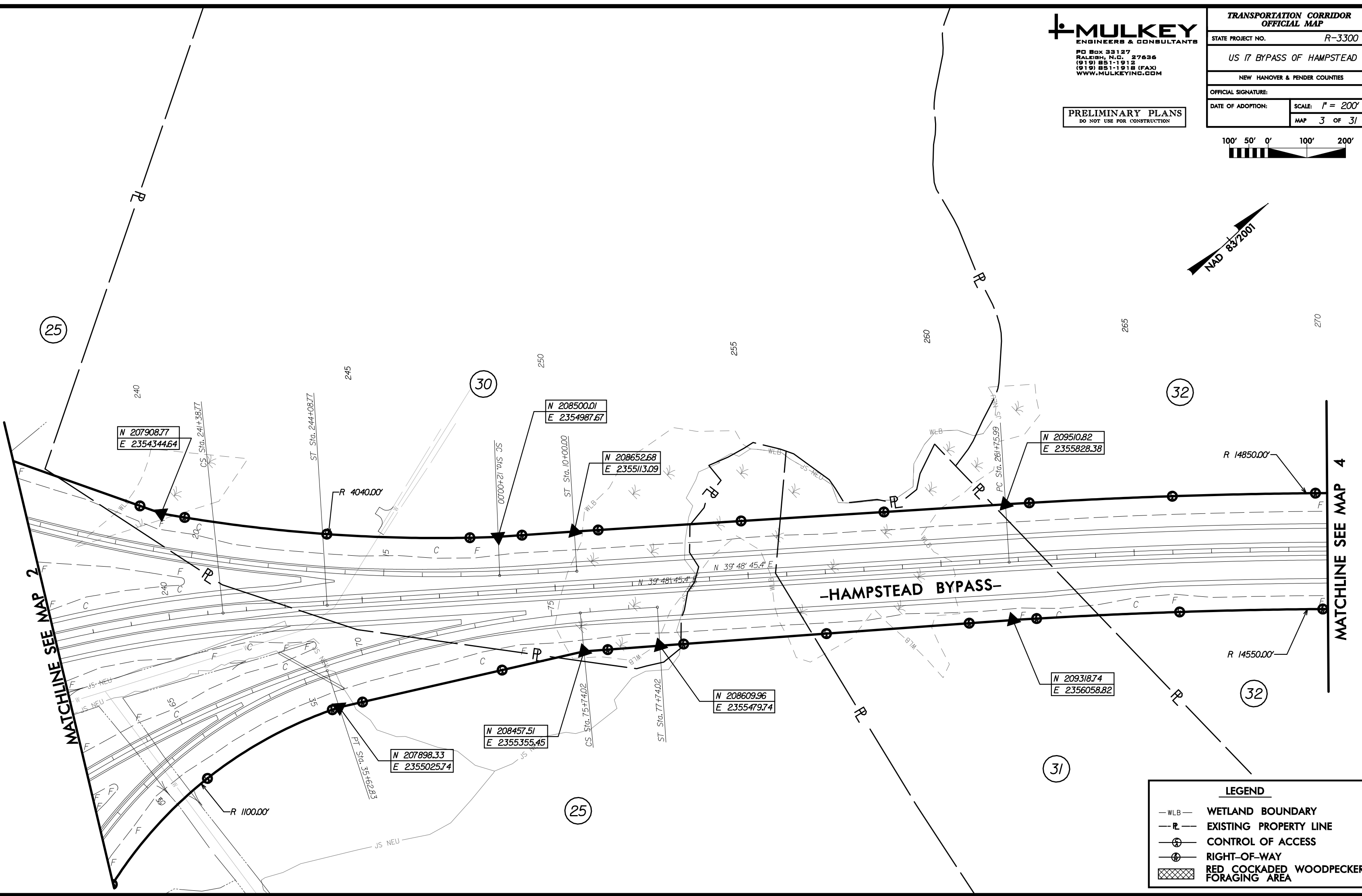
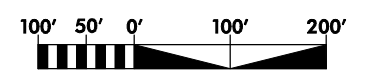


NAD 83/2001



8/1/2011 10:36:21 AM \\mulkey\Proj\EH Corridor psh02.dgn

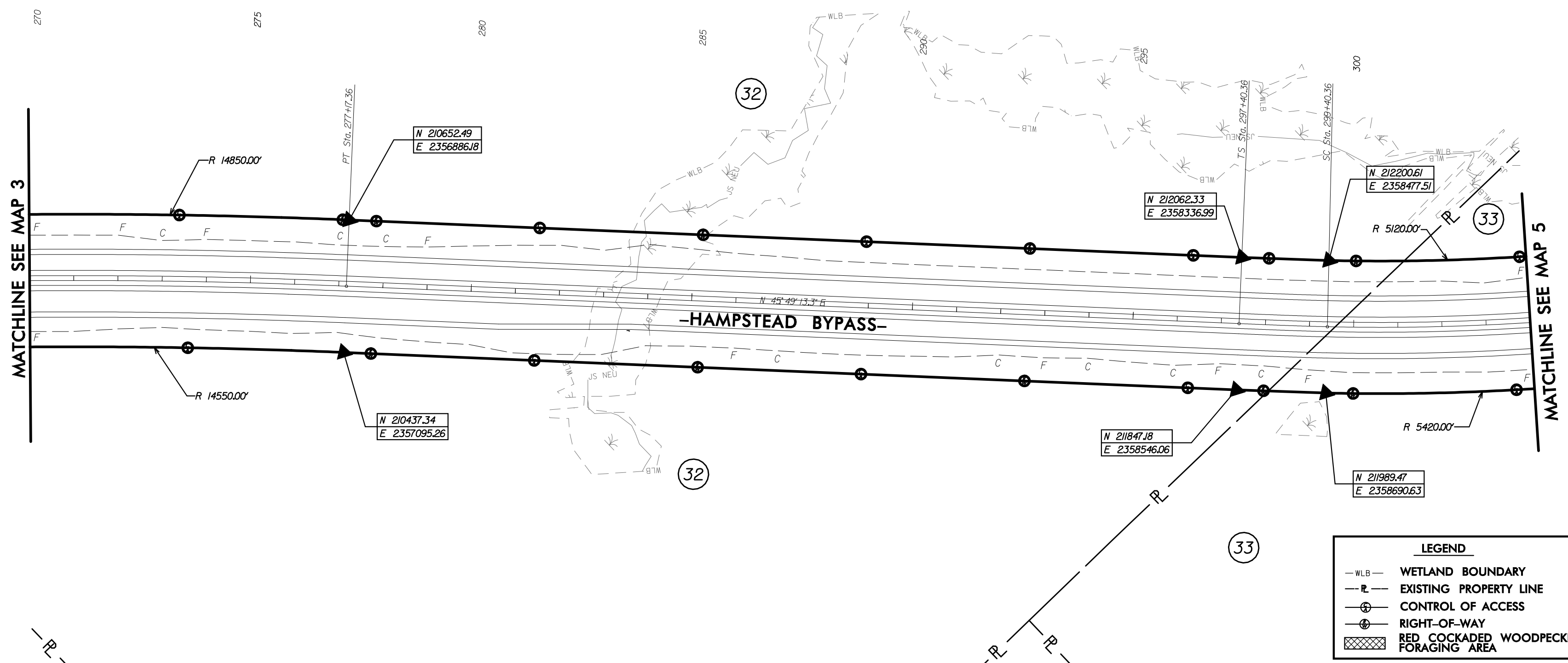
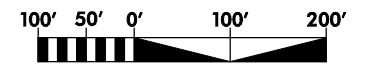

PRELIMINARY PLANS
DO NOT USE FOR CONSTRUCTION



LEGEND

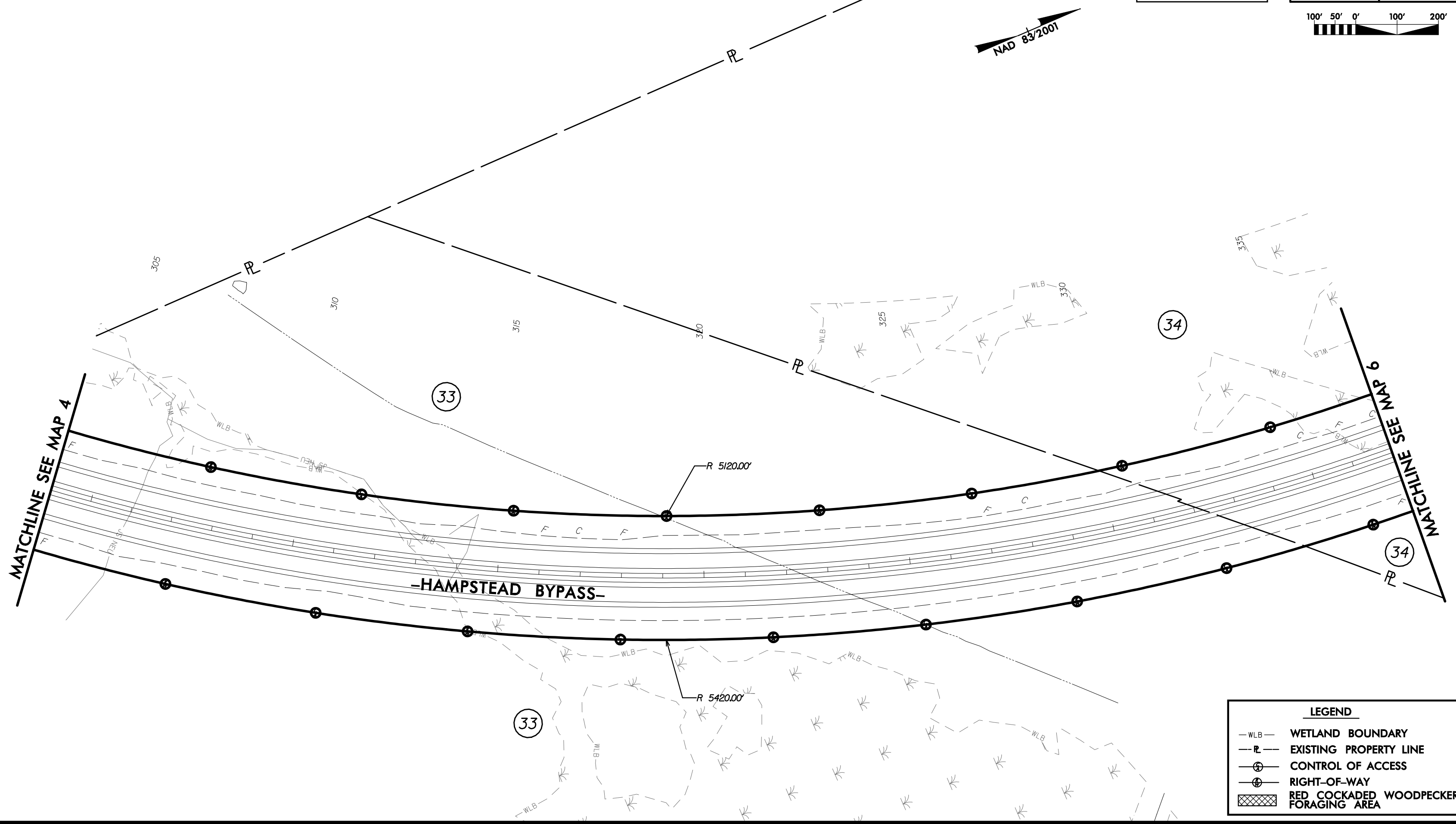

| | |
|--|---------------------------------------|
| | WETLAND BOUNDARY |
| | EXISTING PROPERTY LINE |
| | CONTROL OF ACCESS |
| | RIGHT-OF-WAY |
| | RED COCKADED WOODPECKER FORAGING AREA |

PRELIMINARY PLANS
DO NOT USE FOR CONSTRUCTION



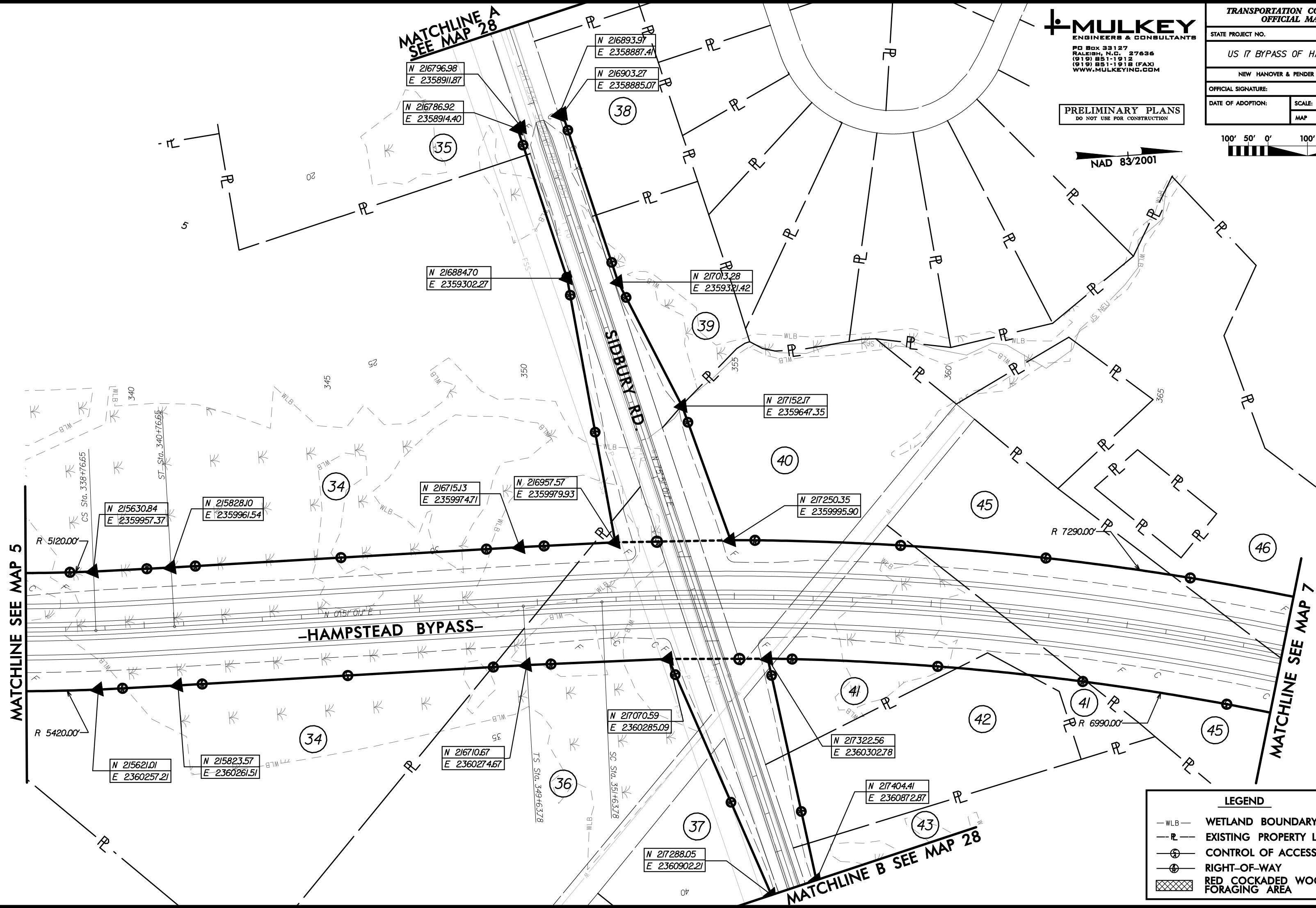
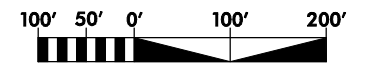
| LEGEND | |
|-------------|---------------------------------------|
| --- WLB --- | WETLAND BOUNDARY |
| --- PL --- | EXISTING PROPERTY LINE |
| ⊕ | CONTROL OF ACCESS |
| ⊙ | RIGHT-OF-WAY |
| ▨ | RED COCKADED WOODPECKER FORAGING AREA |

PRELIMINARY PLANS
DO NOT USE FOR CONSTRUCTION



| LEGEND | |
|-----------|---------------------------------------|
| ---WLB--- | WETLAND BOUNDARY |
| ---PL--- | EXISTING PROPERTY LINE |
| ⊕ | CONTROL OF ACCESS |
| ⊙ | RIGHT-OF-WAY |
| ▨ | RED COCKADED WOODPECKER FORAGING AREA |

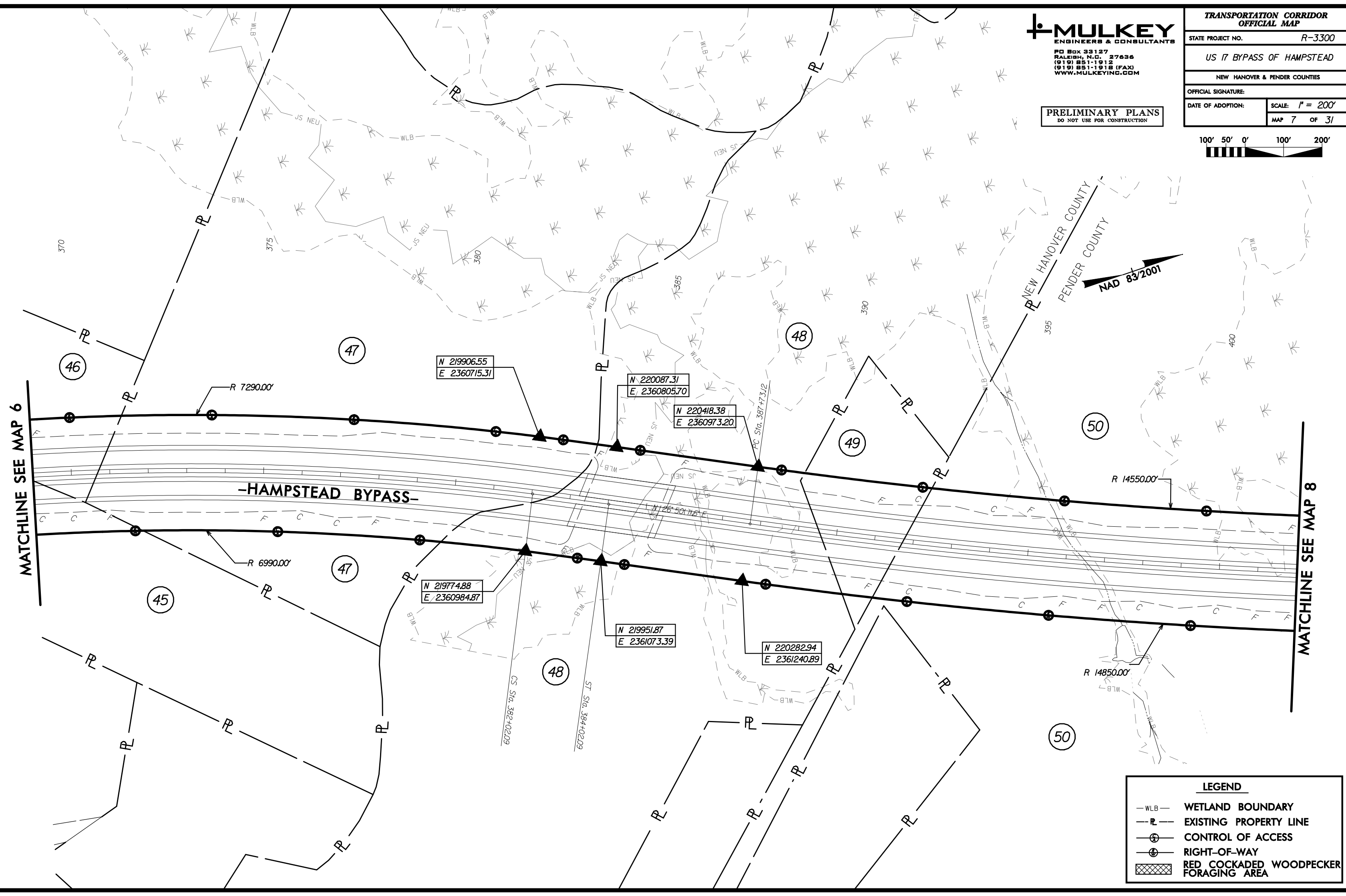

PRELIMINARY PLANS
DO NOT USE FOR CONSTRUCTION



LEGEND

| | |
|---------|---------------------------------------|
| — WLB — | WETLAND BOUNDARY |
| — PL — | EXISTING PROPERTY LINE |
| ⊗ | CONTROL OF ACCESS |
| ⊙ | RIGHT-OF-WAY |
| ▨ | RED COCKADED WOODPECKER FORAGING AREA |

PRELIMINARY PLANS
DO NOT USE FOR CONSTRUCTION



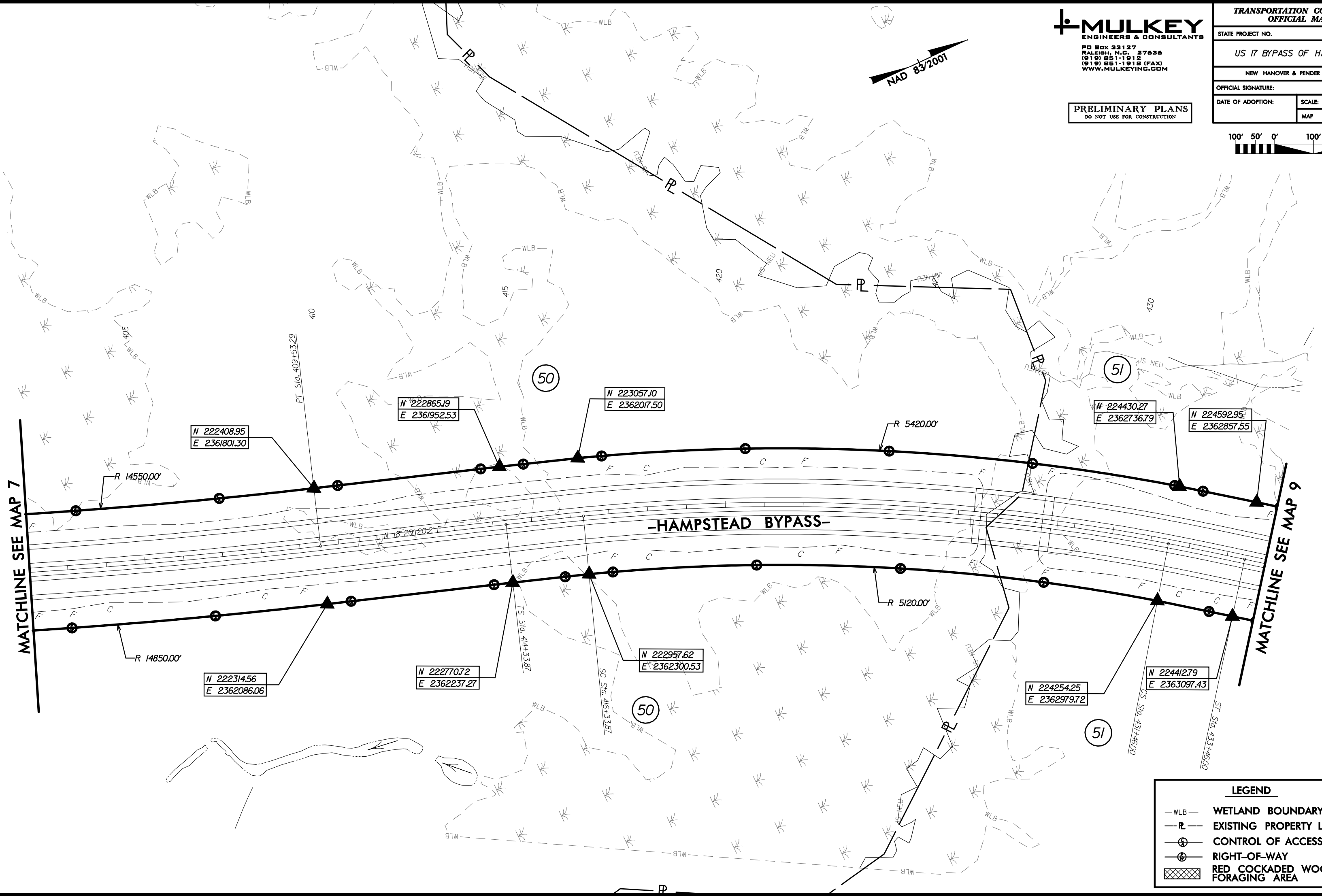
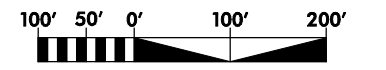
MATCHLINE SEE MAP 6

MATCHLINE SEE MAP 8

-HAMPSTEAD BYPASS-

| LEGEND | |
|--------|---------------------------------------|
| | WETLAND BOUNDARY |
| | EXISTING PROPERTY LINE |
| | CONTROL OF ACCESS |
| | RIGHT-OF-WAY |
| | RED COCKADED WOODPECKER FORAGING AREA |

PRELIMINARY PLANS
DO NOT USE FOR CONSTRUCTION



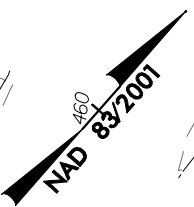
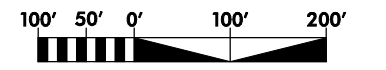
MATCHLINE SEE MAP 7

MATCHLINE SEE MAP 9

-HAMPSTEAD BYPASS-

| LEGEND | |
|--------|---------------------------------------|
| -WLB- | WETLAND BOUNDARY |
| -P- | EXISTING PROPERTY LINE |
| ⊕ | CONTROL OF ACCESS |
| ⊙ | RIGHT-OF-WAY |
| ⊗ | RED COCKADED WOODPECKER FORAGING AREA |

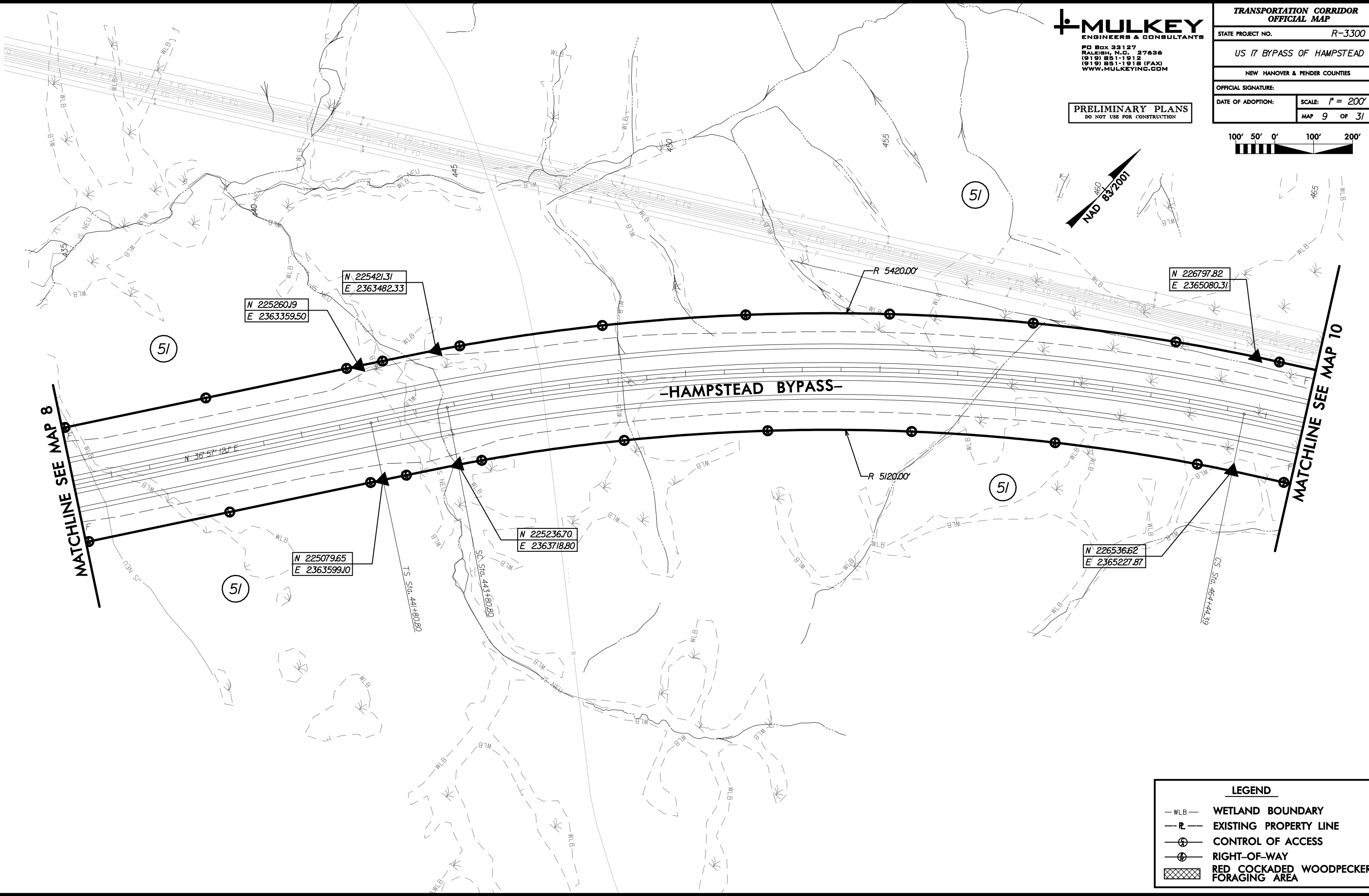
PRELIMINARY PLANS
DO NOT USE FOR CONSTRUCTION



MATCHLINE SEE MAP 8

MATCHLINE SEE MAP 10

-HAMPSTEAD BYPASS-



N 225421.31
E 2363482.33

N 2252601.9
E 2363359.50

N 226797.82
E 2365080.31

N 225236.70
E 2363718.80

N 225079.65
E 2363599.10

N 226536.62
E 2365227.87

R 5420.00'

R 5120.00'


51

51

51

| LEGEND | |
|--------|---------------------------------------|
| | WETLAND BOUNDARY |
| | EXISTING PROPERTY LINE |
| | CONTROL OF ACCESS |
| | RIGHT-OF-WAY |
| | RED COCKADED WOODPECKER FORAGING AREA |

PRELIMINARY PLANS
DO NOT USE FOR CONSTRUCTION



NAD 83/2001

MATCHLINE SEE MAP 9

MATCHLINE SEE MAP 11

N 226895.43
E 2365257.85

N 226631.74
E 2365400.92

ST. Sta. 466+44.39

51

52

51

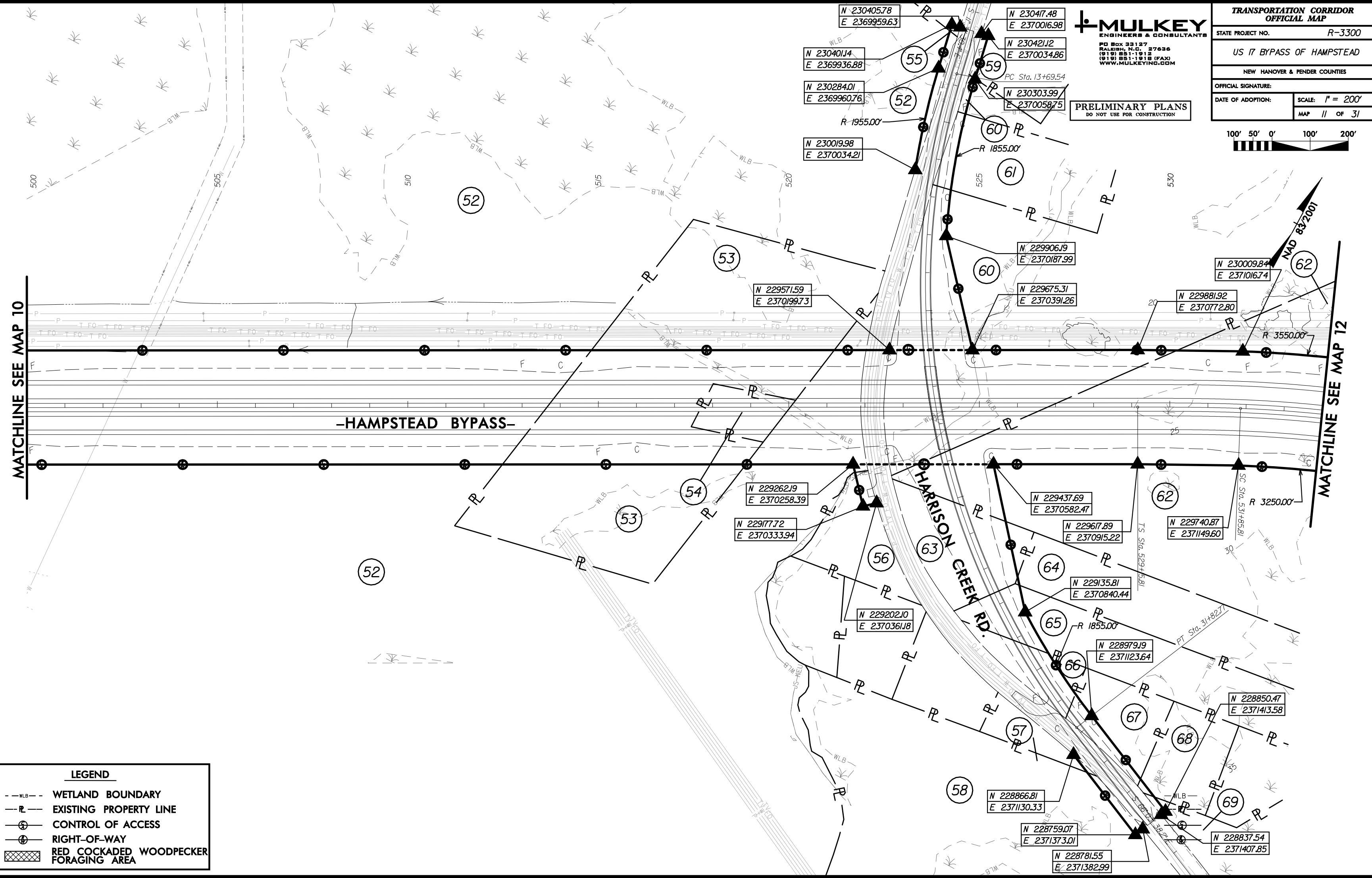
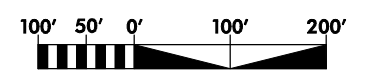
52

-HAMPSTEAD BYPASS-

| LEGEND | |
|--------|---------------------------------------|
| | WETLAND BOUNDARY |
| | EXISTING PROPERTY LINE |
| | CONTROL OF ACCESS |
| | RIGHT-OF-WAY |
| | RED COCKADED WOODPECKER FORAGING AREA |

MULKEY
 ENGINEERS & CONSULTANTS
 PO Box 33127
 RALEIGH, N.C. 27636
 (919) 851-1912
 (919) 851-1918 (FAX)
 WWW.MULKEYINC.COM

PRELIMINARY PLANS
 DO NOT USE FOR CONSTRUCTION



MATCHLINE SEE MAP 10

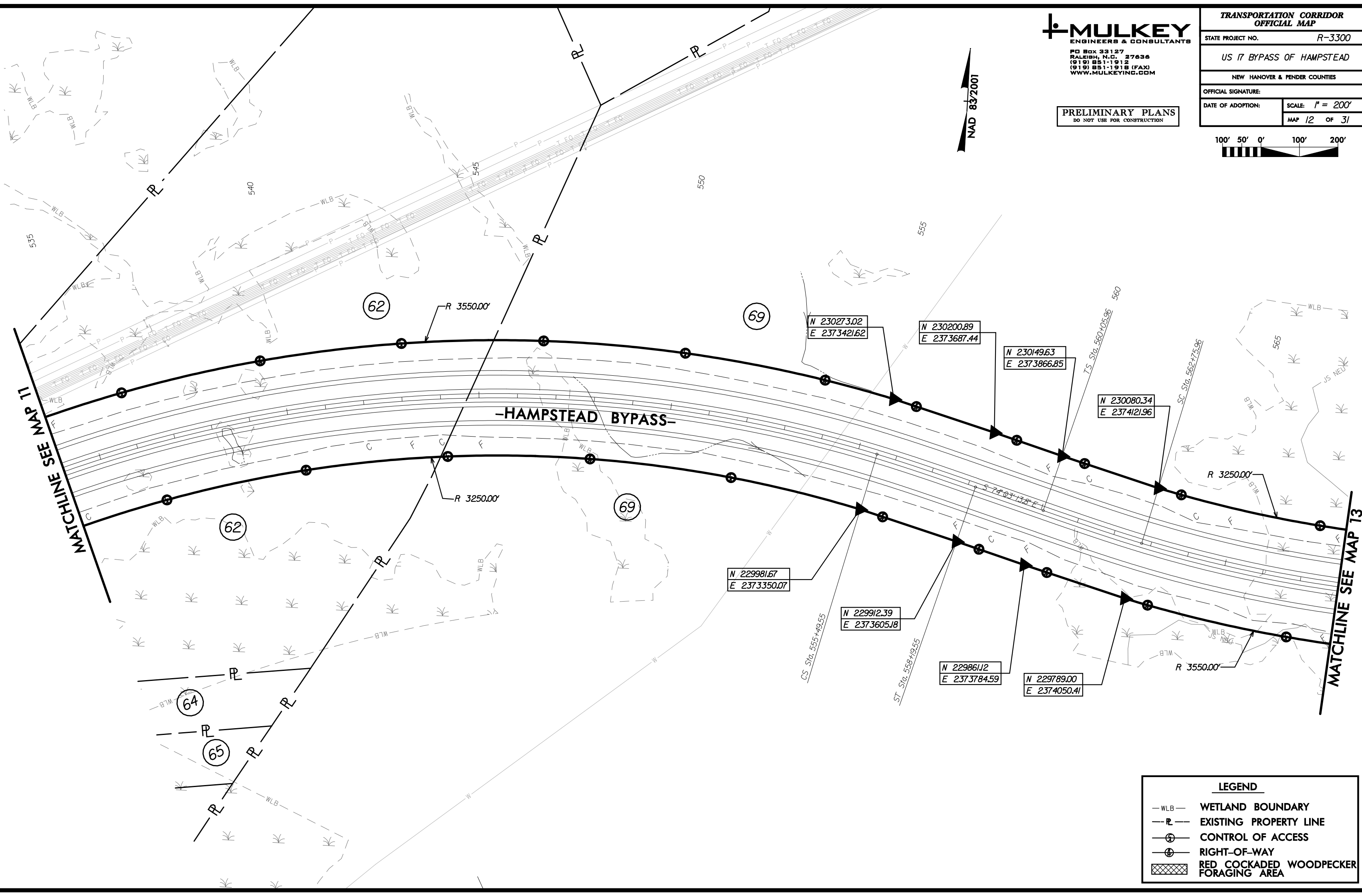
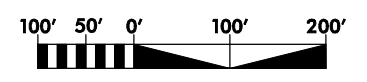
MATCHLINE SEE MAP 12

| LEGEND | |
|--------|---------------------------------------|
| | WETLAND BOUNDARY |
| | EXISTING PROPERTY LINE |
| | CONTROL OF ACCESS |
| | RIGHT-OF-WAY |
| | RED COCKADED WOODPECKER FORAGING AREA |

8/23/2011 10:51 AM \\ProJ\EH Corridor_psh1.dgn

PRELIMINARY PLANS
DO NOT USE FOR CONSTRUCTION

NAD 83/2001

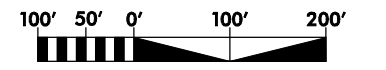


MATCHLINE SEE MAP 11

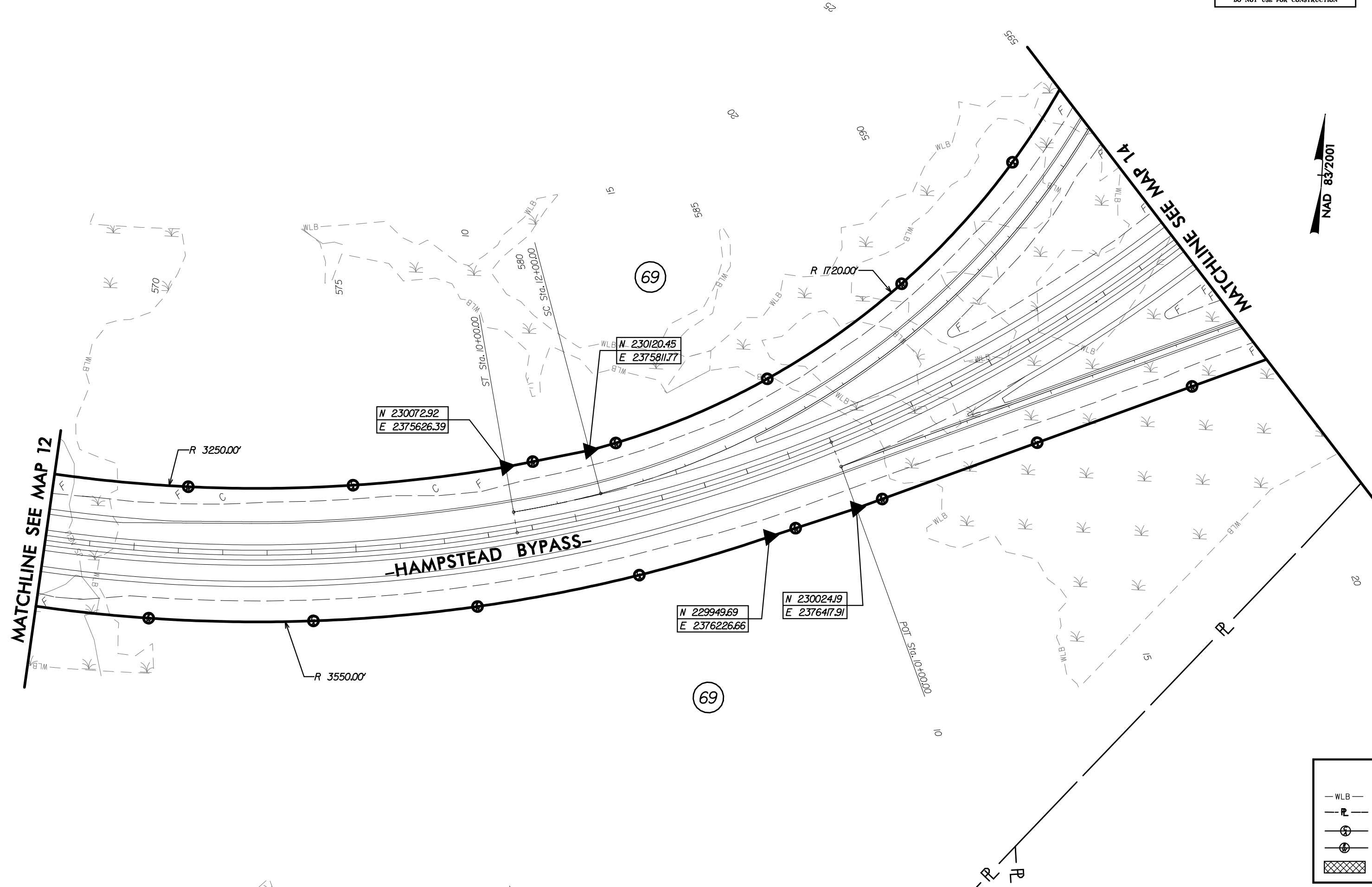
MATCHLINE SEE MAP 13

| LEGEND | |
|-----------|---------------------------------------|
| ---WLB--- | WETLAND BOUNDARY |
| ---PL--- | EXISTING PROPERTY LINE |
| ⊕ | CONTROL OF ACCESS |
| ⊗ | RIGHT-OF-WAY |
| ⊠ | RED COCKADED WOODPECKER FORAGING AREA |

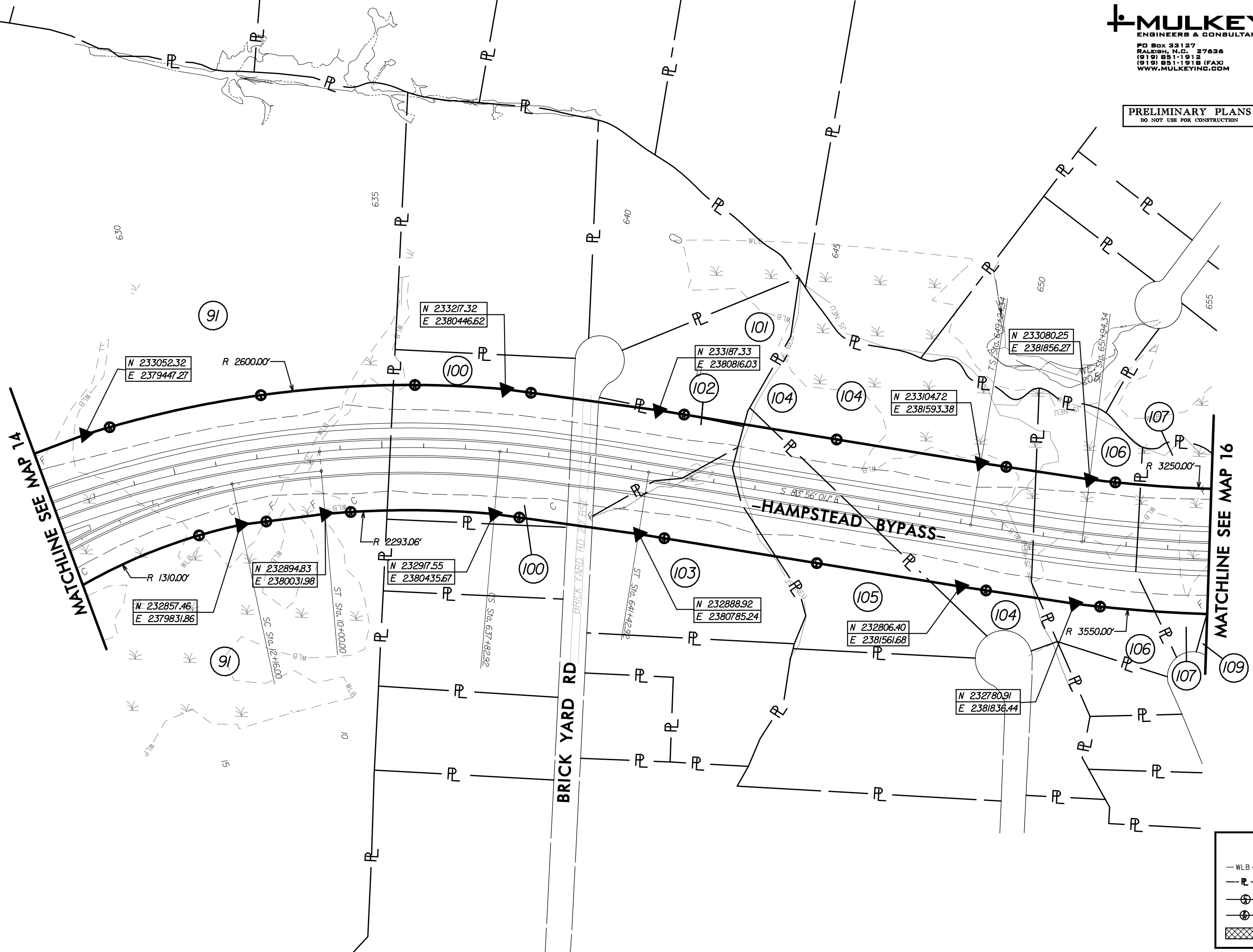
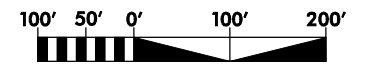
PRELIMINARY PLANS
DO NOT USE FOR CONSTRUCTION



NAD 83/2001

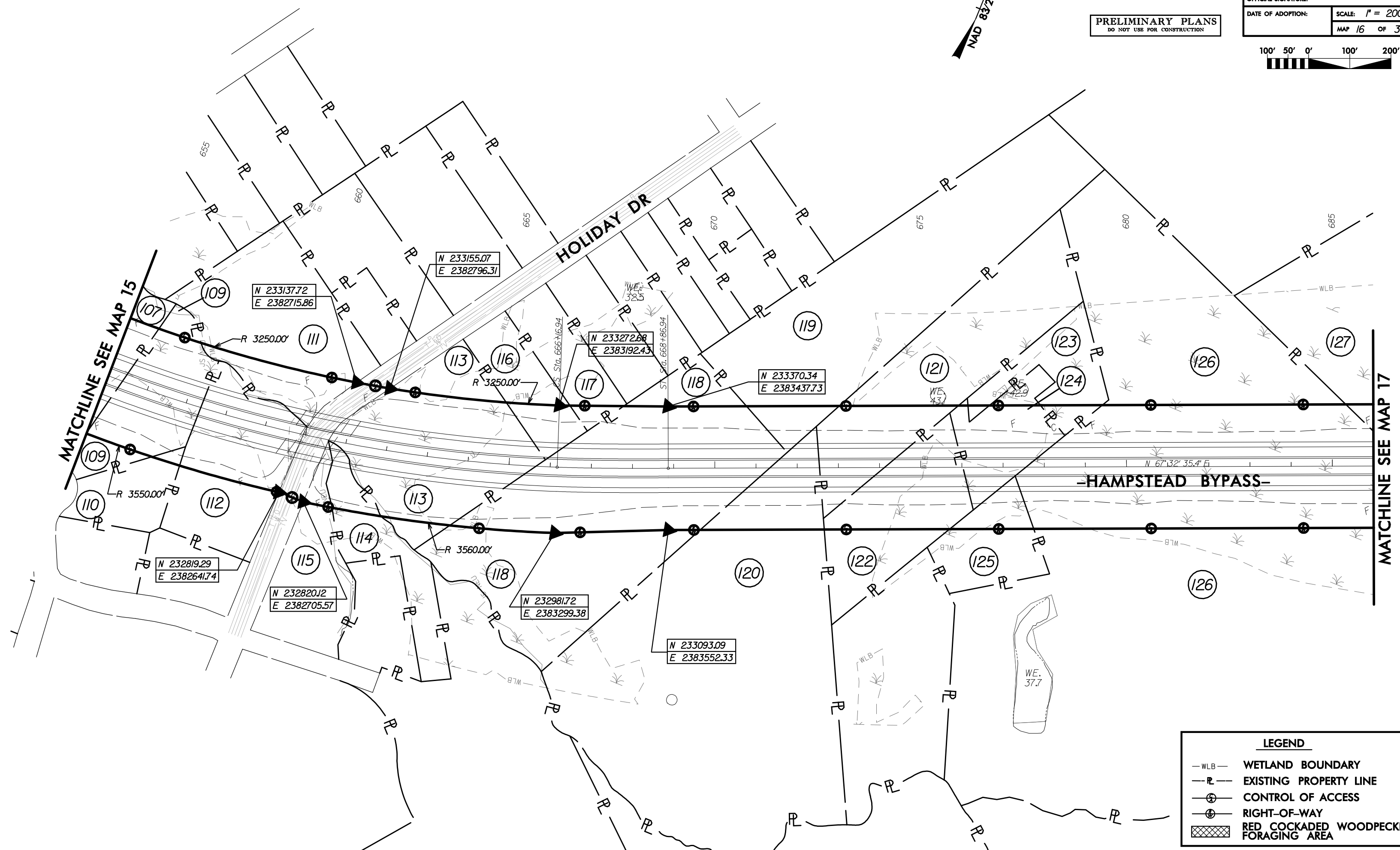
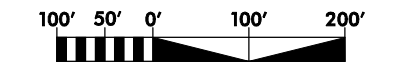


PRELIMINARY PLANS
DO NOT USE FOR CONSTRUCTION



8/1/2011 10:51:56 AM \\mulkey\Pro\JEH Corridor peshE.dgn
 922356

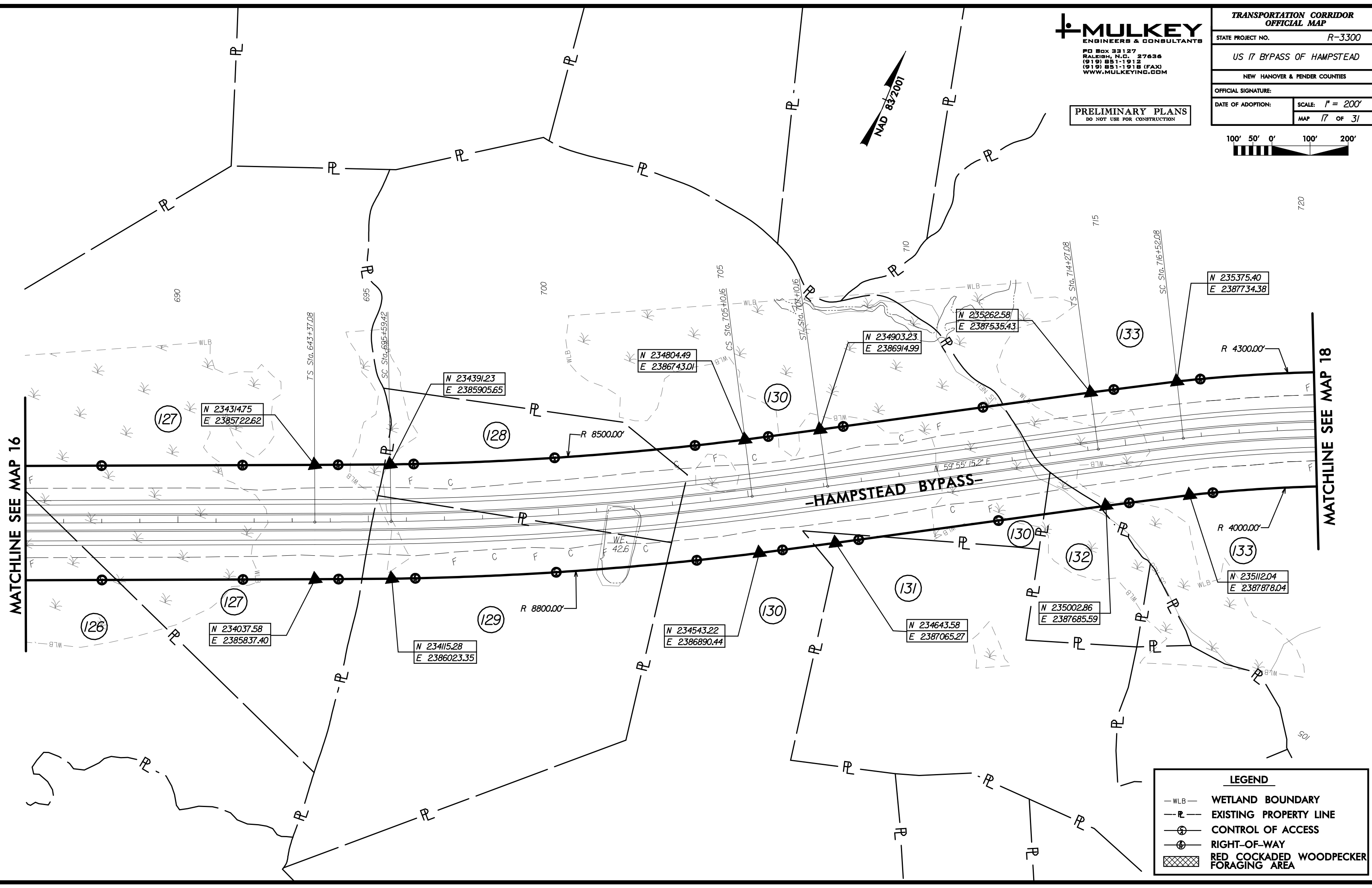


PRELIMINARY PLANS
DO NOT USE FOR CONSTRUCTION



LEGEND

- W.L.B. — WETLAND BOUNDARY
- P.L. - EXISTING PROPERTY LINE
- ⊕ CONTROL OF ACCESS
- ⊙ RIGHT-OF-WAY
- ▨ RED COCKADED WOODPECKER FORAGING AREA

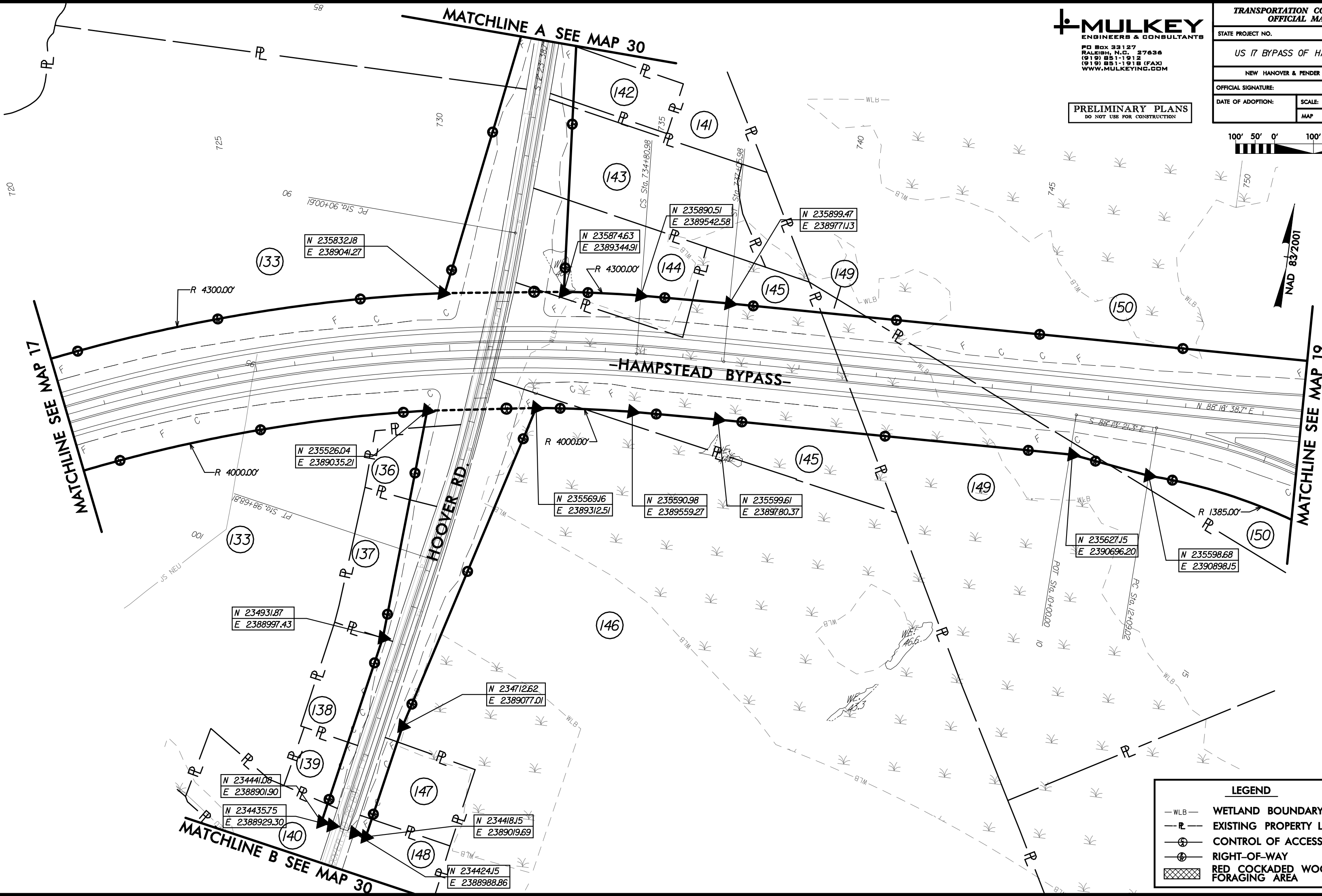
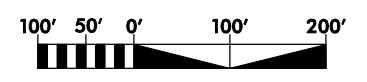
PRELIMINARY PLANS
DO NOT USE FOR CONSTRUCTION



| LEGEND | |
|-----------|---------------------------------------|
| ---WLB--- | WETLAND BOUNDARY |
| ---PL--- | EXISTING PROPERTY LINE |
| ⊕ | CONTROL OF ACCESS |
| ⊗ | RIGHT-OF-WAY |
| ⊠ | RED COCKADED WOODPECKER FORAGING AREA |

8/1/2011 10:54:34 AM
 C:\Users\pesh17\Documents\Projects\New Hanover\EH Corridor\esh17.dgn

PRELIMINARY PLANS
DO NOT USE FOR CONSTRUCTION

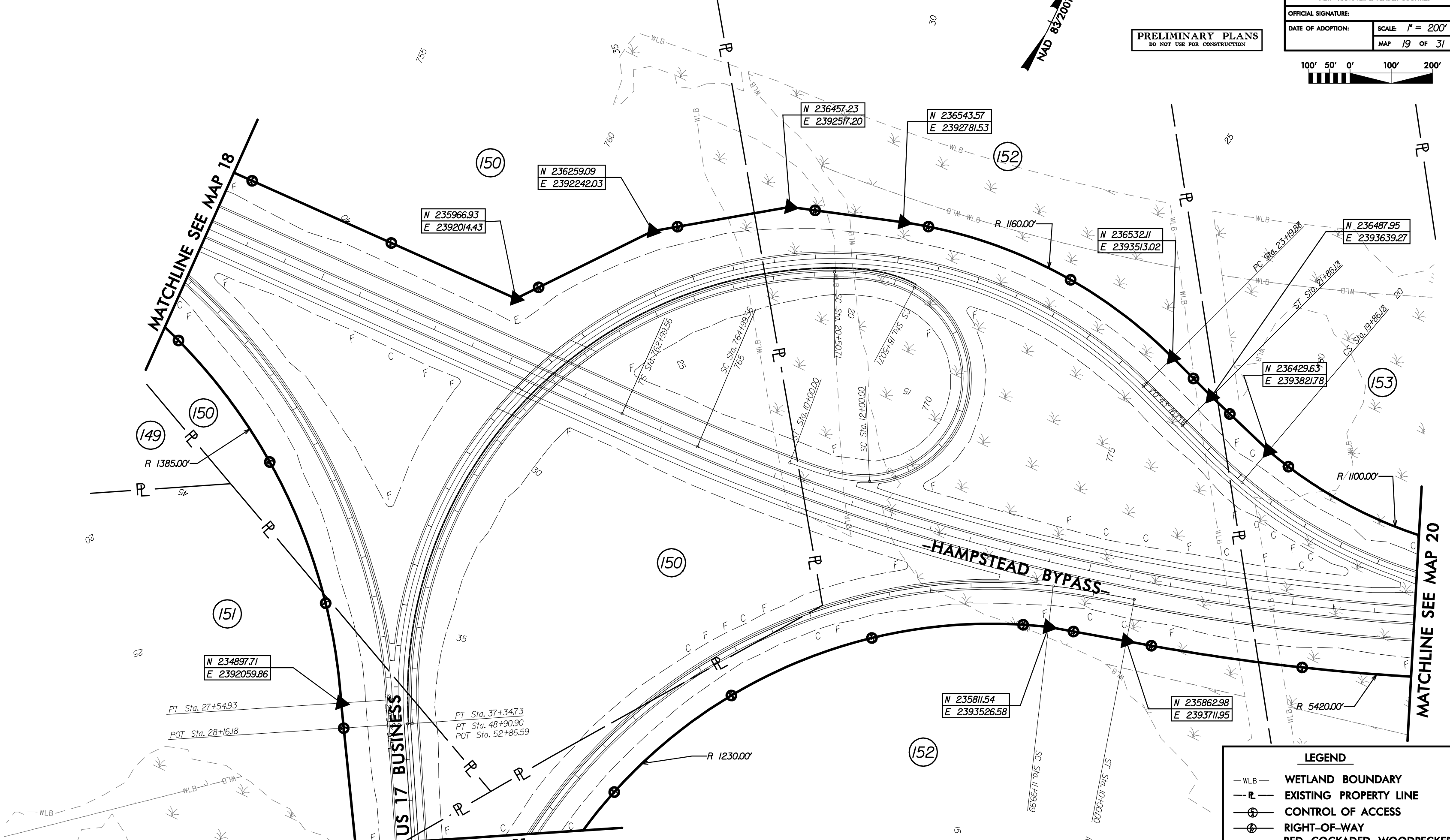
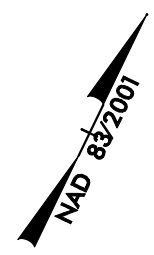


LEGEND

| | |
|-----------|---------------------------------------|
| ---WLB--- | WETLAND BOUNDARY |
| ---PL--- | EXISTING PROPERTY LINE |
| ⊕ | CONTROL OF ACCESS |
| ⊗ | RIGHT-OF-WAY |
| ▨ | RED COCKADED WOODPECKER FORAGING AREA |

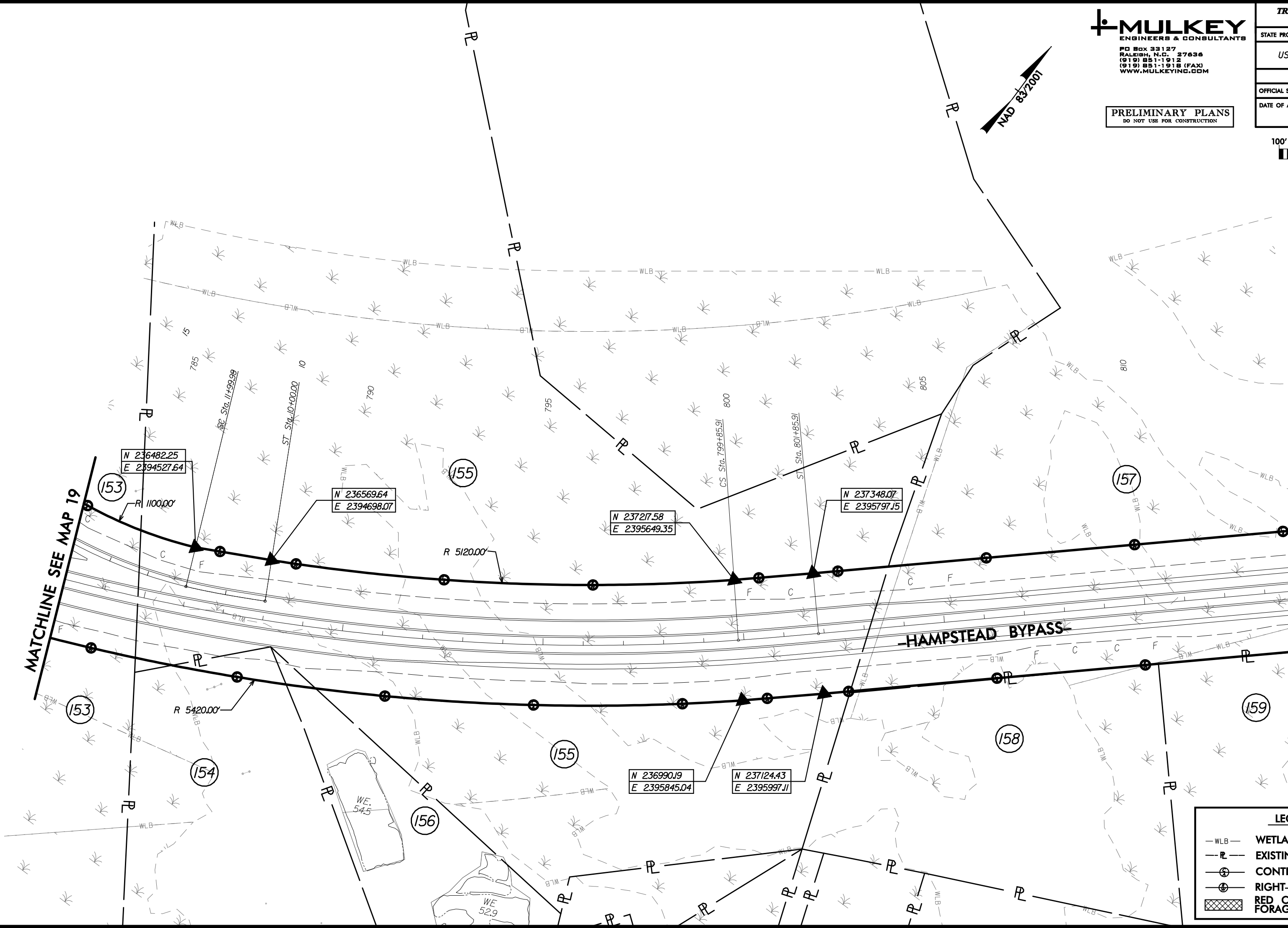
8/23/2011 10:28 AM \\ProJ\EH Corridor pesh18.dgn
 912028

PRELIMINARY PLANS
DO NOT USE FOR CONSTRUCTION



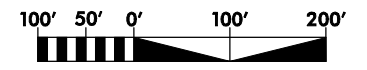
8/1/2011 10:25:24 AM \\mulkey\Pro\JEH Corridor psh19.dgn

PRELIMINARY PLANS
DO NOT USE FOR CONSTRUCTION

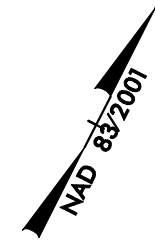


| LEGEND | |
|--------|---------------------------------------|
| | WETLAND BOUNDARY |
| | EXISTING PROPERTY LINE |
| | CONTROL OF ACCESS |
| | RIGHT-OF-WAY |
| | RED COCKADED WOODPECKER FORAGING AREA |

PRELIMINARY PLANS
DO NOT USE FOR CONSTRUCTION



20



MATCHLINE SEE MAP 20

HAMPSTEAD BYPASS

MATCHLINE SEE MAP 22

157

N 239328.95
E 2398012.59

N 239553.07
E 2398277.18

R 2270.00'

160

160

R 1970.00'

159

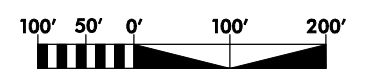
N 239105.31
E 2398212.55

N 239314.35
E 2398458.87

TOPSAIL
SCHOOL

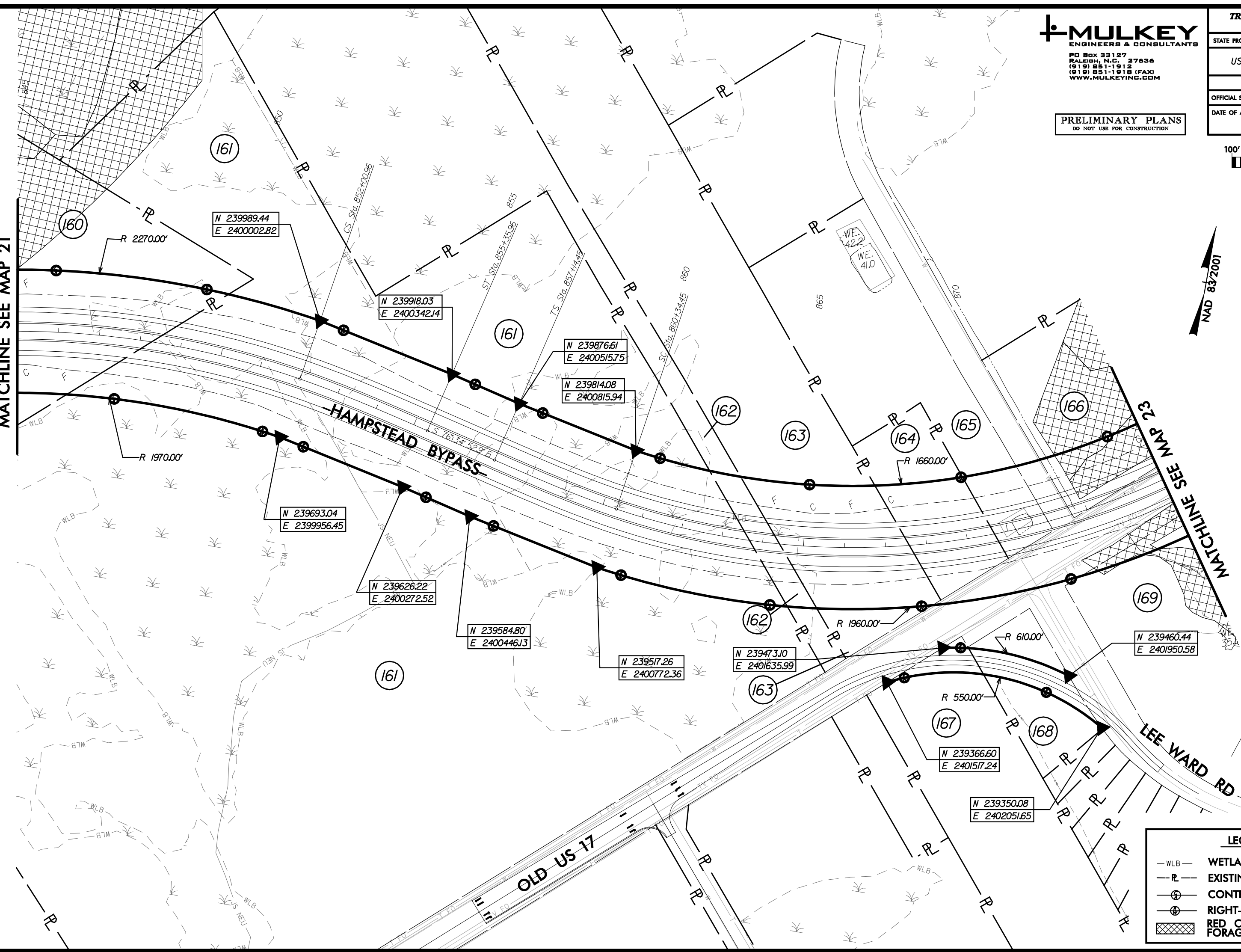
| LEGEND | |
|--------|---------------------------------------|
| | WETLAND BOUNDARY |
| | EXISTING PROPERTY LINE |
| | CONTROL OF ACCESS |
| | RIGHT-OF-WAY |
| | RED COCKADED WOODPECKER FORAGING AREA |

PRELIMINARY PLANS
DO NOT USE FOR CONSTRUCTION



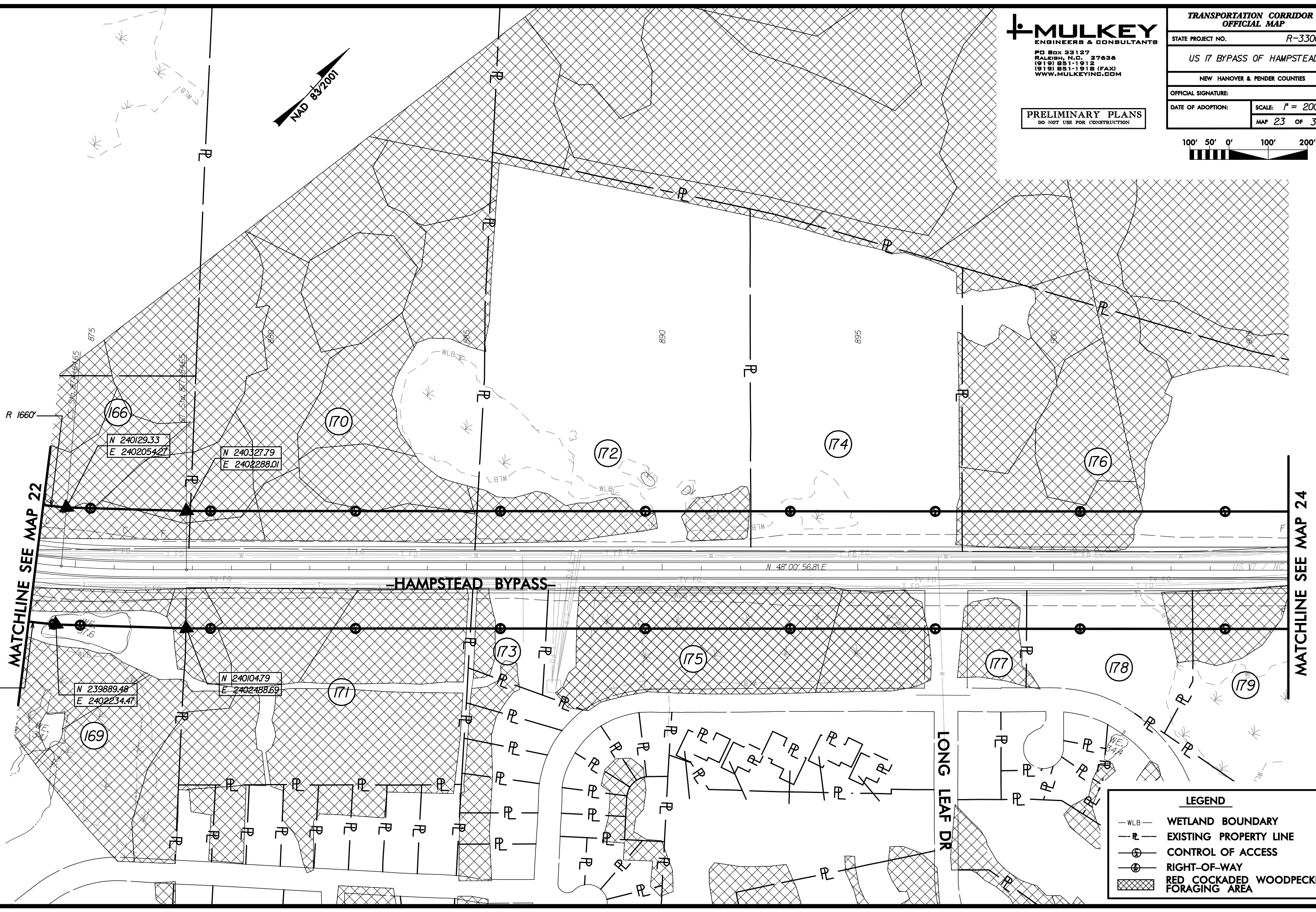

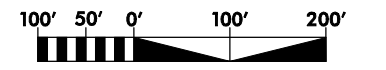
MATCHLINE SEE MAP 21

MATCHLINE SEE MAP 23



| LEGEND | |
|--------|---------------------------------------|
| | WETLAND BOUNDARY |
| | EXISTING PROPERTY LINE |
| | CONTROL OF ACCESS |
| | RIGHT-OF-WAY |
| | RED COCKADED WOODPECKER FORAGING AREA |

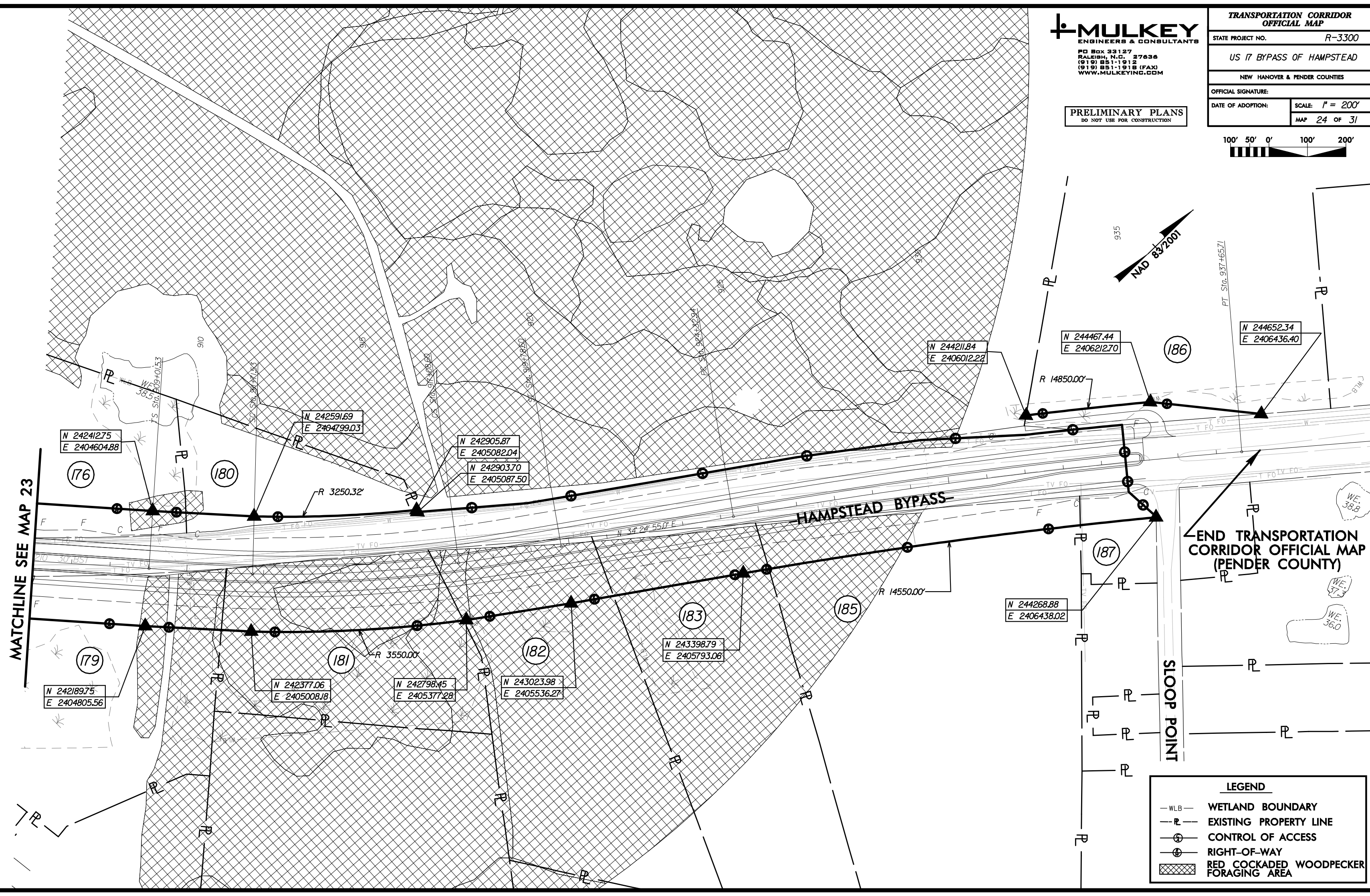

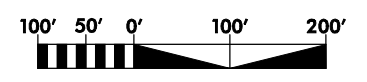
PRELIMINARY PLANS
DO NOT USE FOR CONSTRUCTION



| LEGEND | |
|---------|---------------------------------------|
| — WLB — | WETLAND BOUNDARY |
| — R — | EXISTING PROPERTY LINE |
| ⊕ | CONTROL OF ACCESS |
| ⊙ | RIGHT-OF-WAY |
| ▨ | RED COCKADED WOODPECKER FORAGING AREA |

R:\2011\mulkey\Pro\1\EH Corridor psh23.dgn
 9/26/11 10:36 AM

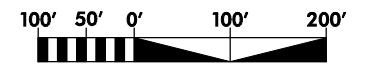
PRELIMINARY PLANS
DO NOT USE FOR CONSTRUCTION



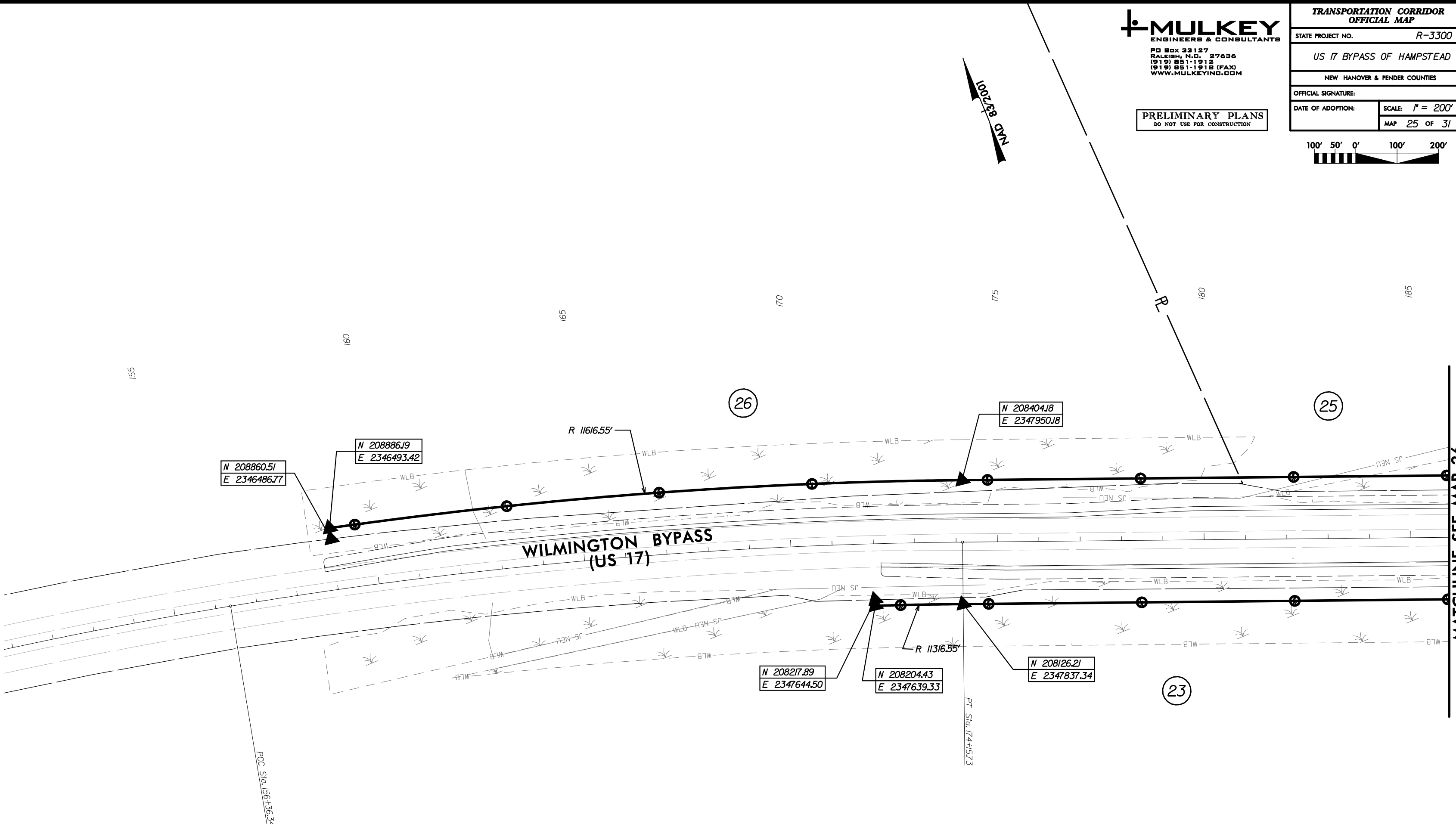
LEGEND

| | |
|---------|---------------------------------------|
| — WLB — | WETLAND BOUNDARY |
| — PL — | EXISTING PROPERTY LINE |
| ⊕ | CONTROL OF ACCESS |
| ⊗ | RIGHT-OF-WAY |
| ▨ | RED COCKADED WOODPECKER FORAGING AREA |

PRELIMINARY PLANS
DO NOT USE FOR CONSTRUCTION



100738 04N
NAD 83/200



N 208860.51
E 2346486.77

N 208886.19
E 2346493.42

N 208404.18
E 2347950.18

N 208217.89
E 2347644.50

N 208204.43
E 2347639.33

N 208126.21
E 2347837.34

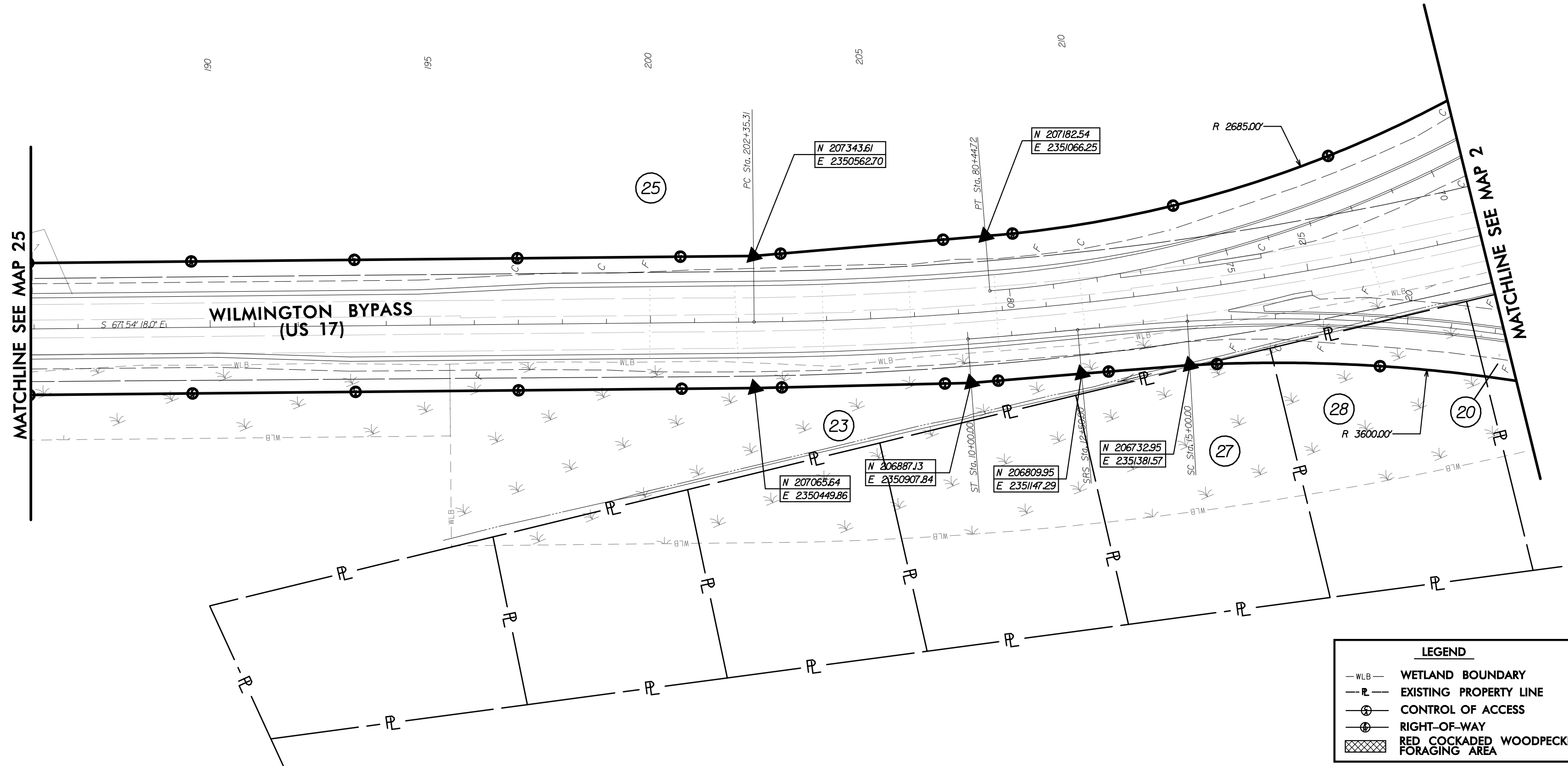

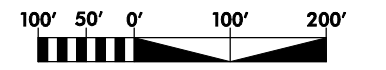
PCC Sta. 156+36.34

PT Sta. 174+13.73

MATCHLINE SEE MAP 26

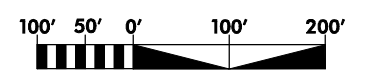
| LEGEND | |
|-----------|---------------------------------------|
| ---WLB--- | WETLAND BOUNDARY |
| ---PL--- | EXISTING PROPERTY LINE |
| ⊕ | CONTROL OF ACCESS |
| ⊗ | RIGHT-OF-WAY |
| ▨ | RED COCKADED WOODPECKER FORAGING AREA |

PRELIMINARY PLANS
DO NOT USE FOR CONSTRUCTION

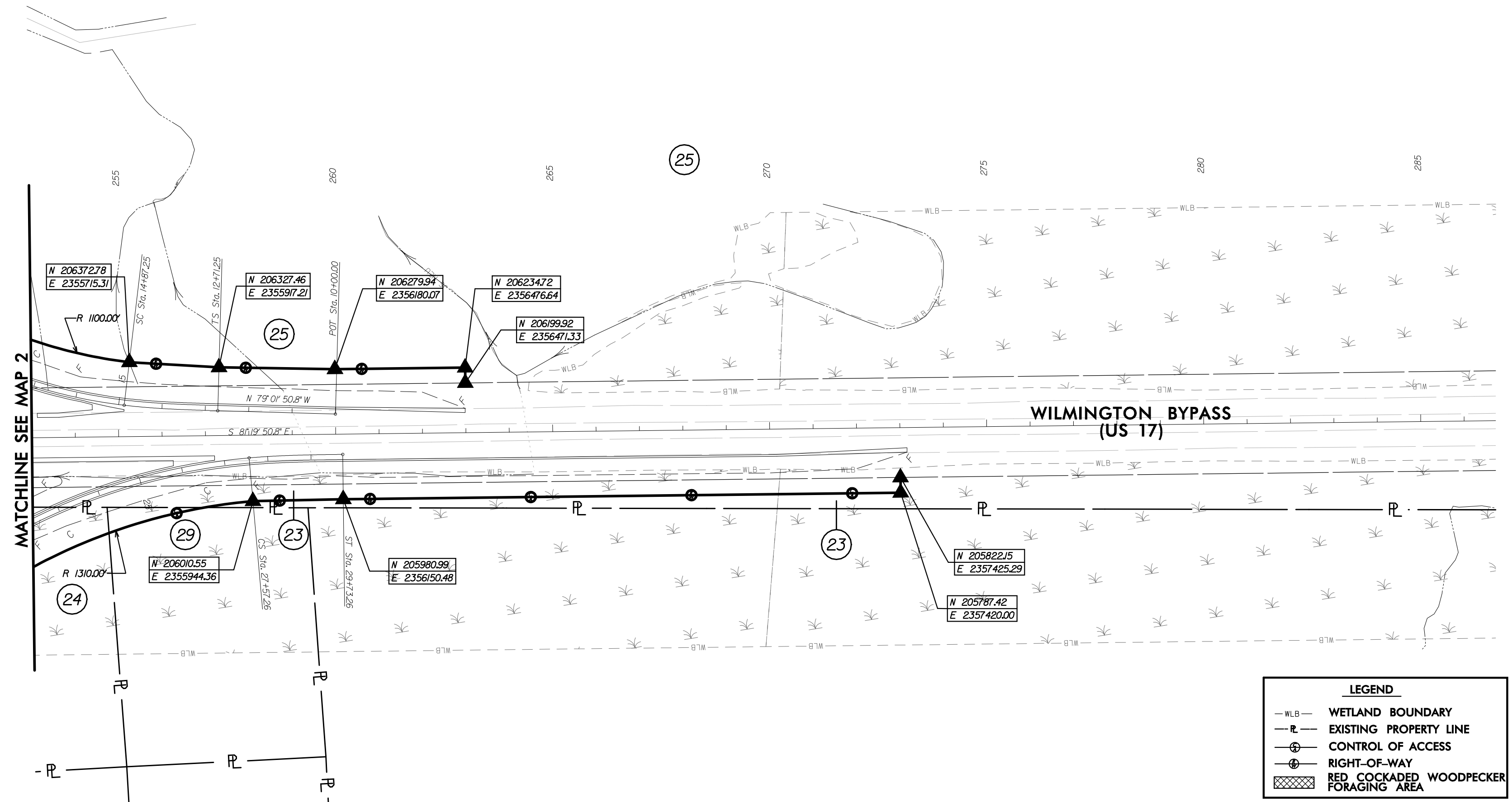


| LEGEND | |
|-------------|---------------------------------------|
| --- WLB --- | WETLAND BOUNDARY |
| --- PL --- | EXISTING PROPERTY LINE |
| ⊕ | CONTROL OF ACCESS |
| ⊗ | RIGHT-OF-WAY |
| ▨ | RED COCKADED WOODPECKER FORAGING AREA |

PRELIMINARY PLANS
DO NOT USE FOR CONSTRUCTION

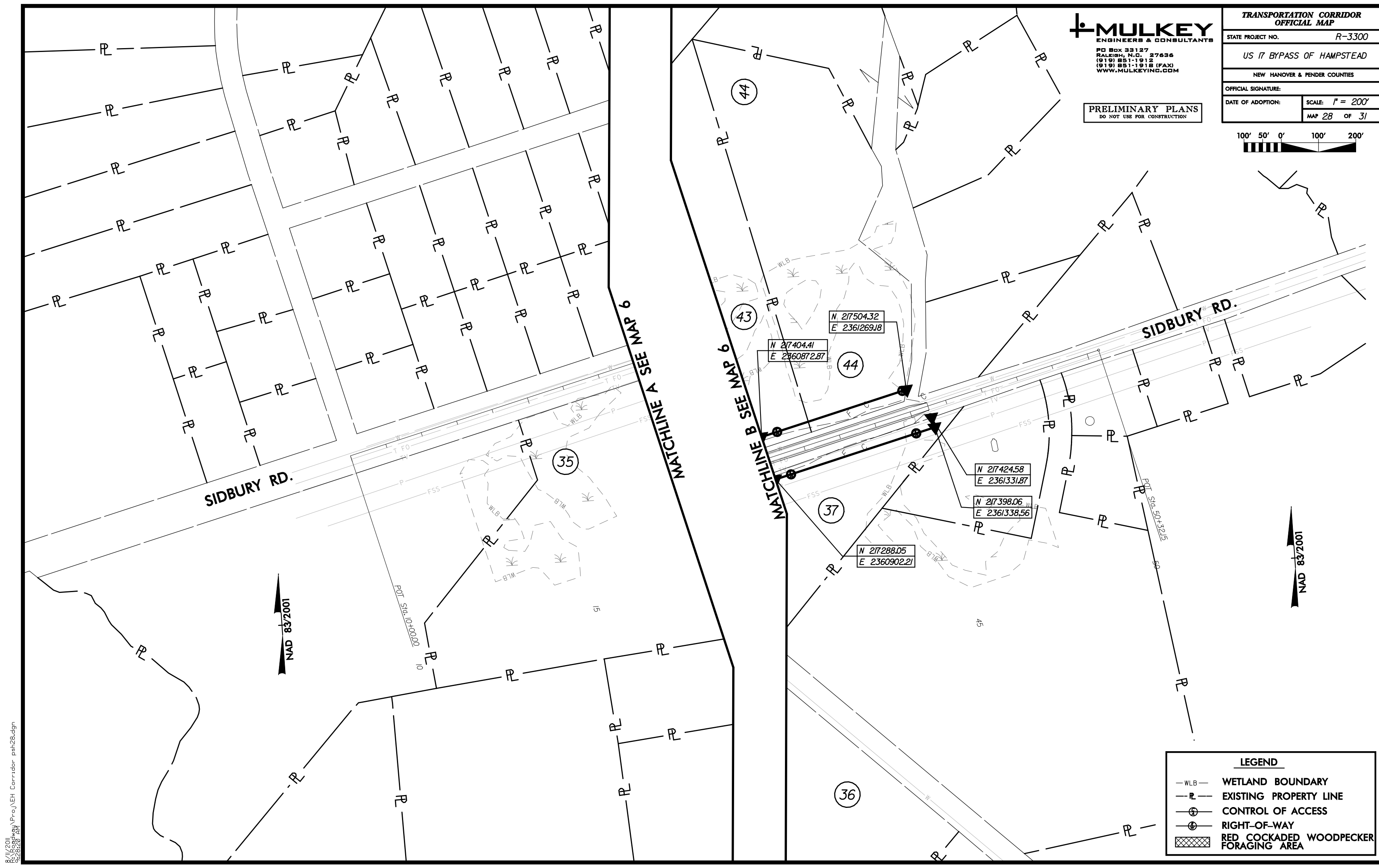



NAD 83/200



| LEGEND | |
|-----------|---------------------------------------|
| ---WLB--- | WETLAND BOUNDARY |
| ---PL--- | EXISTING PROPERTY LINE |
| ⊕ | CONTROL OF ACCESS |
| ⊗ | RIGHT-OF-WAY |
| ⊗ | RED COCKADED WOODPECKER FORAGING AREA |

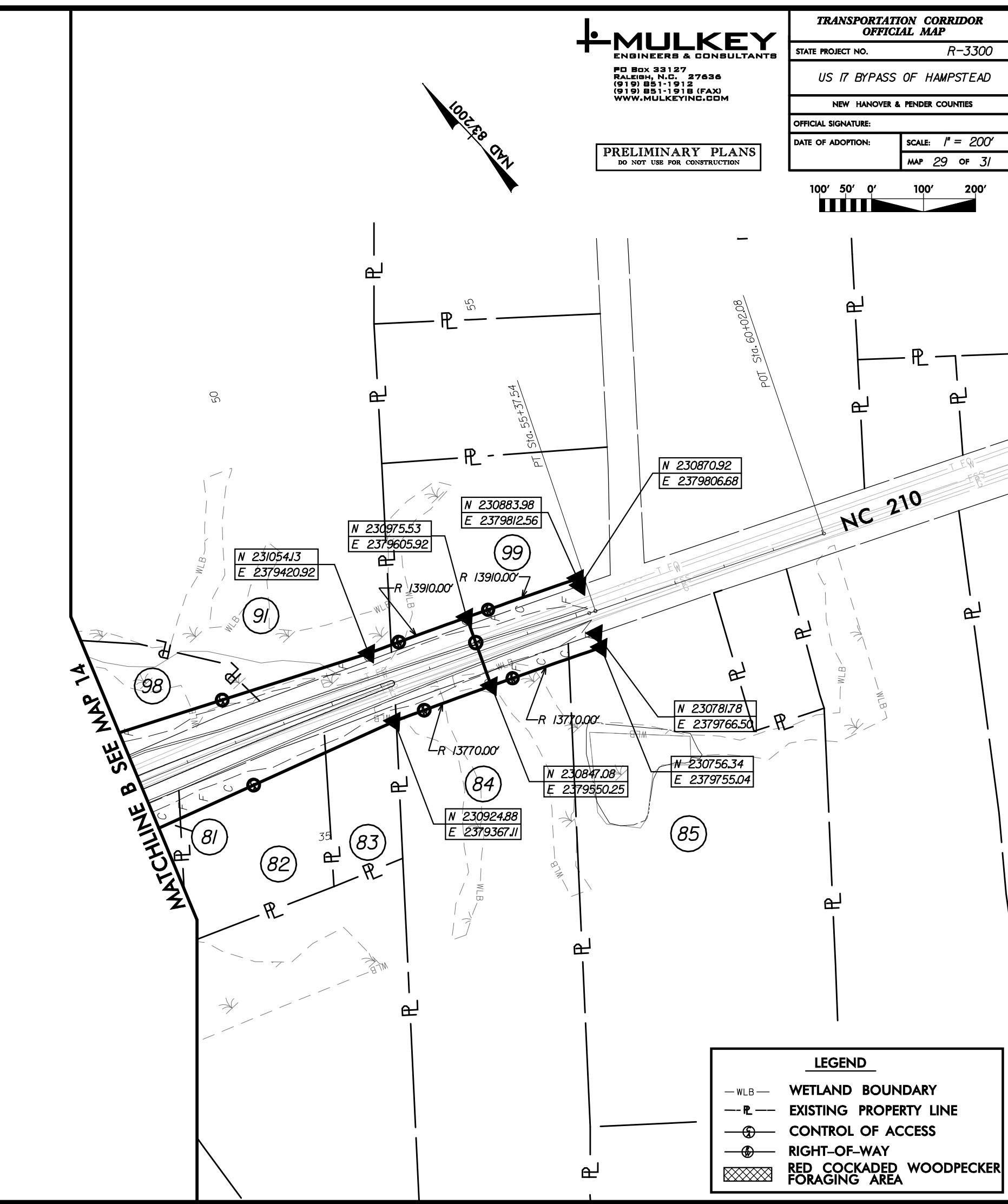
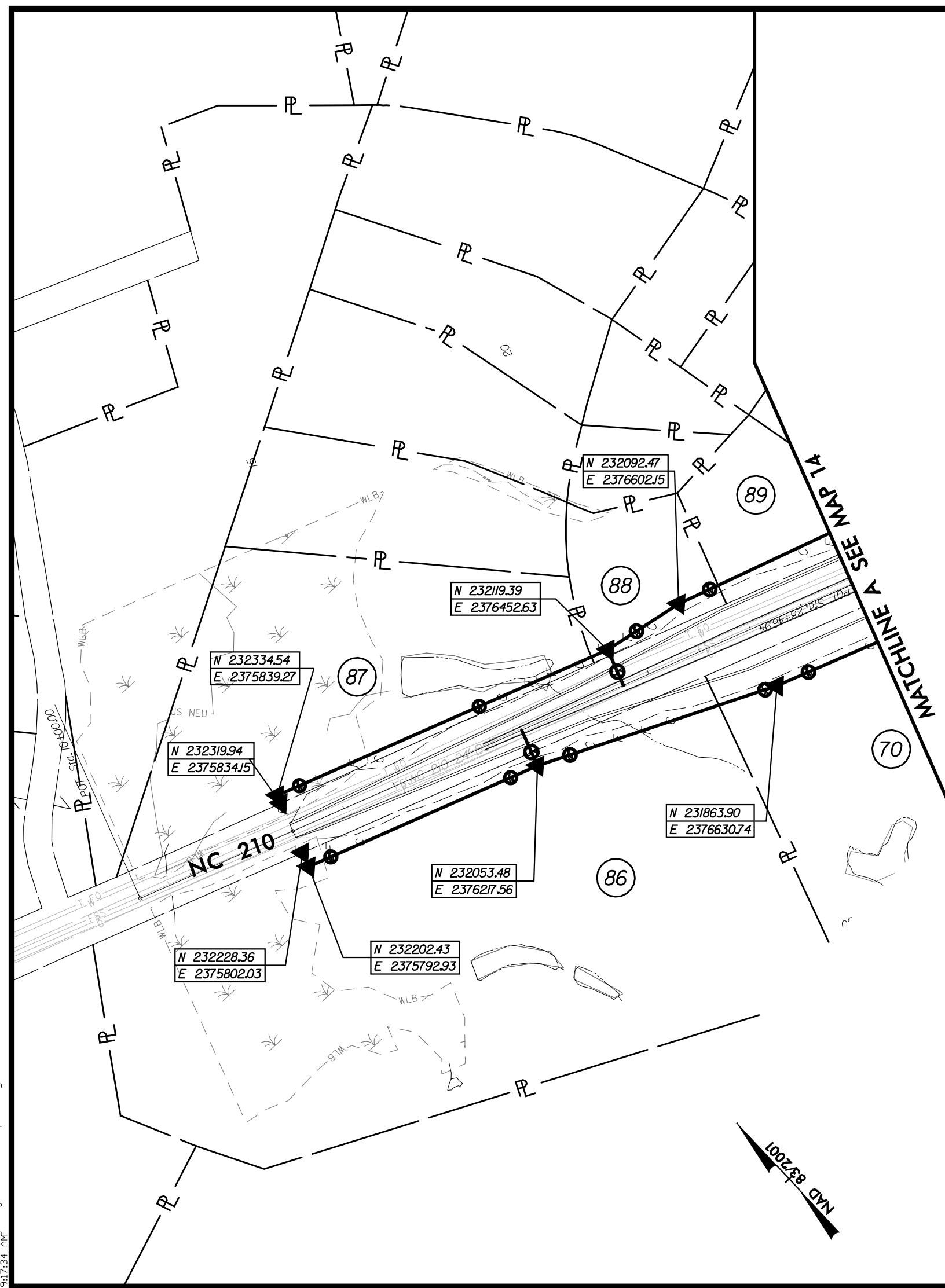
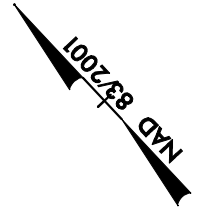
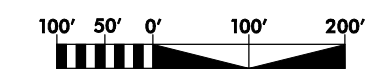
PRELIMINARY PLANS
DO NOT USE FOR CONSTRUCTION



| LEGEND | |
|-------------|---------------------------------------|
| --- WLB --- | WETLAND BOUNDARY |
| --- PL --- | EXISTING PROPERTY LINE |
| ⊕ | CONTROL OF ACCESS |
| ⊗ | RIGHT-OF-WAY |
| ⊠ | RED COCKADED WOODPECKER FORAGING AREA |

8/1/2011 10:28:20 AM \\mulkey\Proje\EH Corridor psh28.dgn

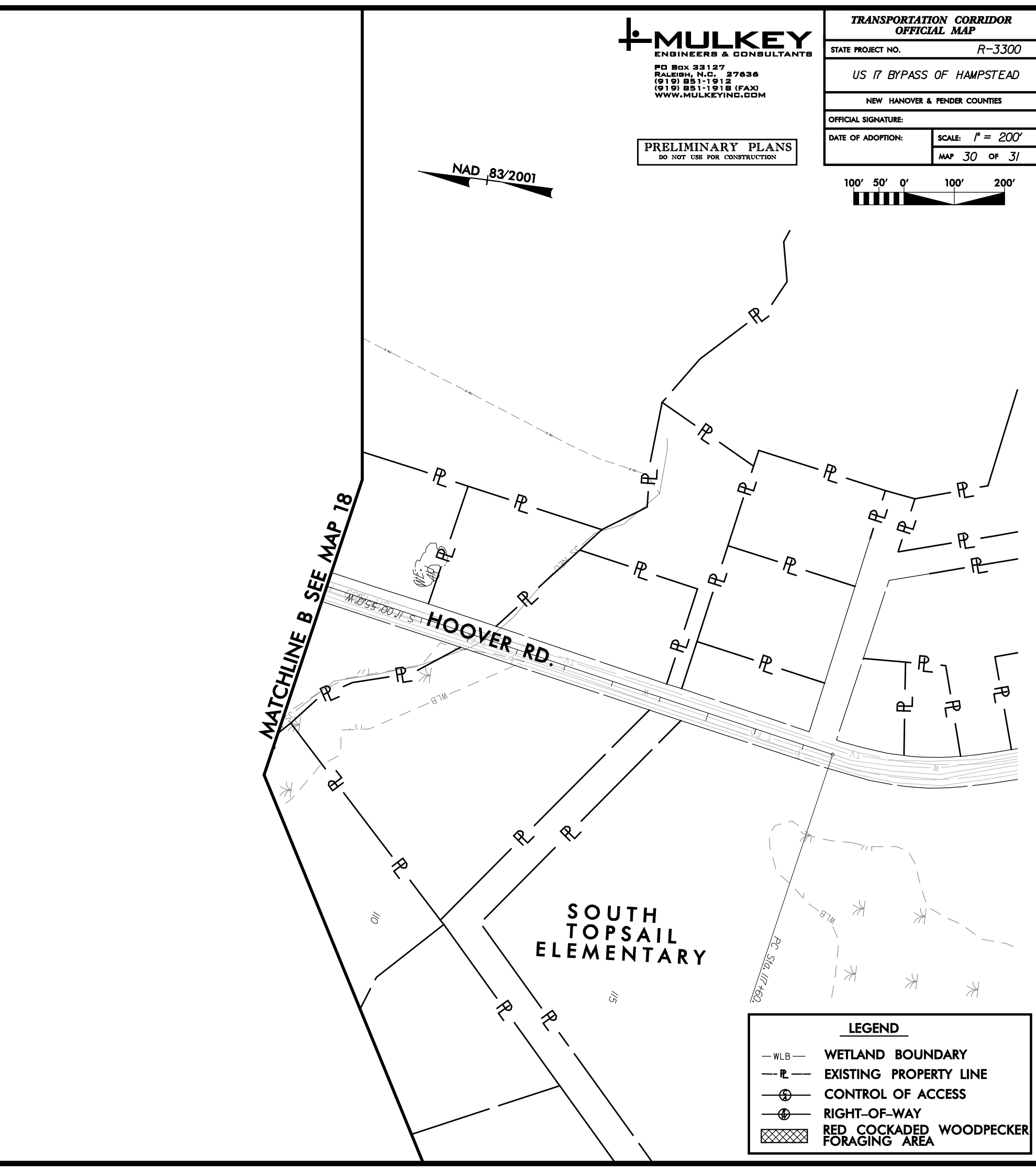
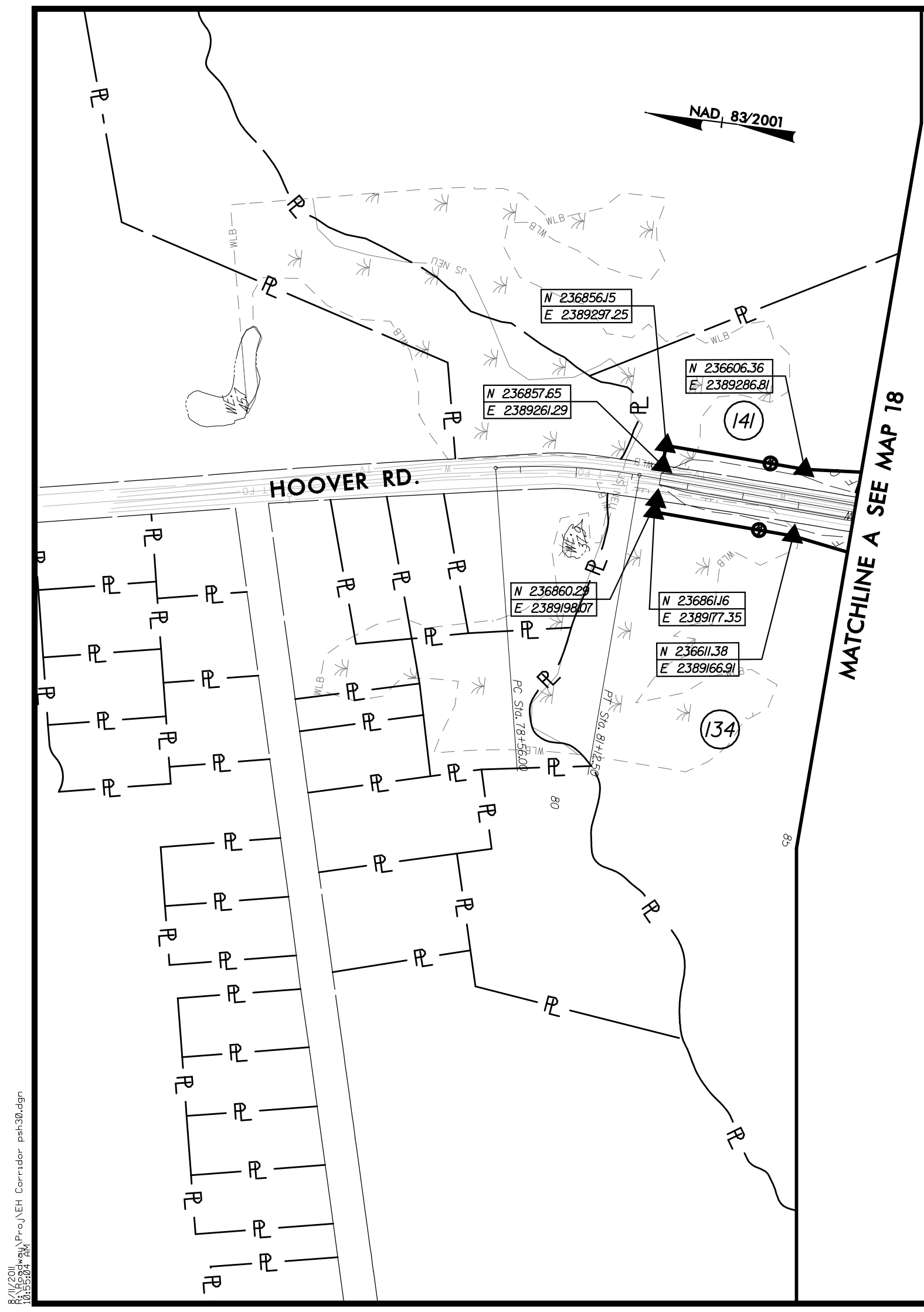
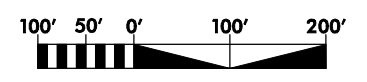
PRELIMINARY PLANS
DO NOT USE FOR CONSTRUCTION



LEGEND

- W.L.B. — WETLAND BOUNDARY
- P.L. — EXISTING PROPERTY LINE
- ⊕ CONTROL OF ACCESS
- ⊕ RIGHT-OF-WAY
- ▨ RED COCKADED WOODPECKER FORAGING AREA

PRELIMINARY PLANS
DO NOT USE FOR CONSTRUCTION



LEGEND

- W.L.B. --- WETLAND BOUNDARY
- P - EXISTING PROPERTY LINE
- ⊕ CONTROL OF ACCESS
- ⊕ RIGHT-OF-WAY
- ▨ RED COCKADED WOODPECKER FORAGING AREA

R:\1\2011\mulkey\Pro\1\EH Corridor psh30.dgn
 10:55:30 AM

