

Project Extents

Half Mile Buffer

1:7,200
1 inch = 600 feet

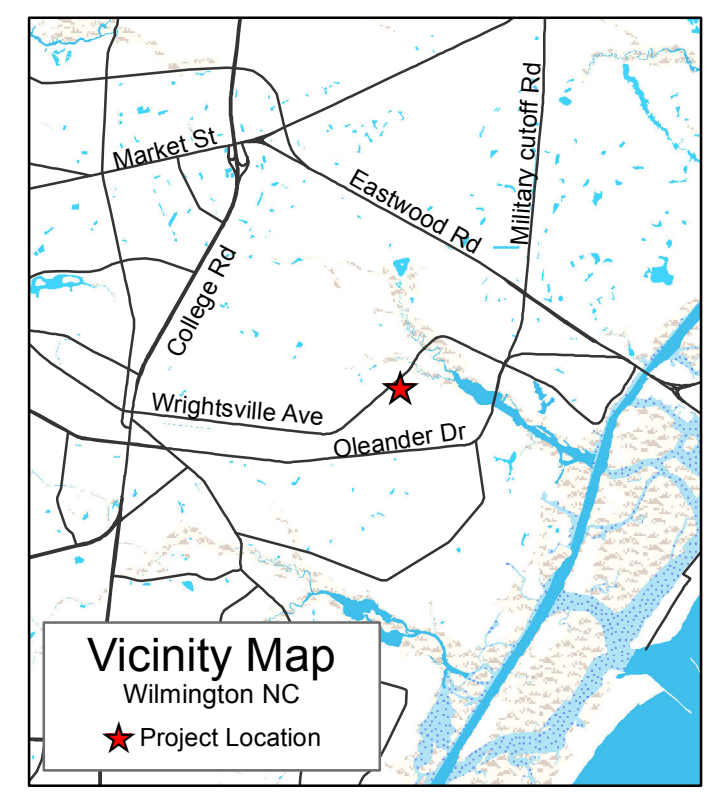
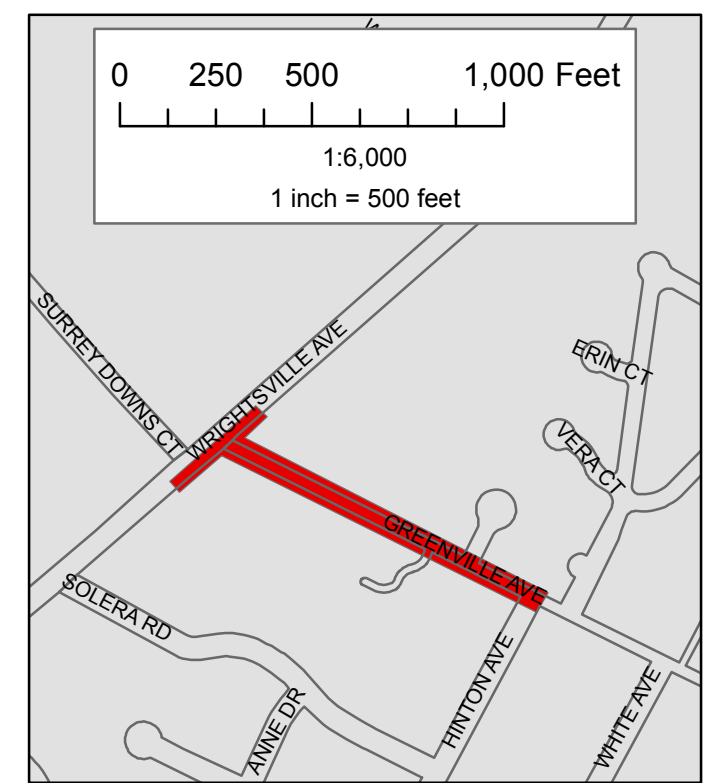
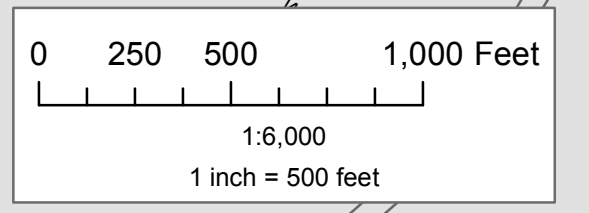


Wrightsville-Greenville Intersection Realignment

Projection: NAD 1983
State Plane North Carolina
FIPS 3200 Feet



City Of Wilmington GIS



Vicinity Map
Wilmington NC
★ Project Location