Military Cutoff Trail Gap- Drysdale Dr to Eastwood Rd

Projection: NAD 1983
State Plane North Carolina
FIPS 3200 Feet

N

City Of Wilmington GIS

0 0.125 0.25 0.5 Miles

Project Extents

Half Mile Buffer
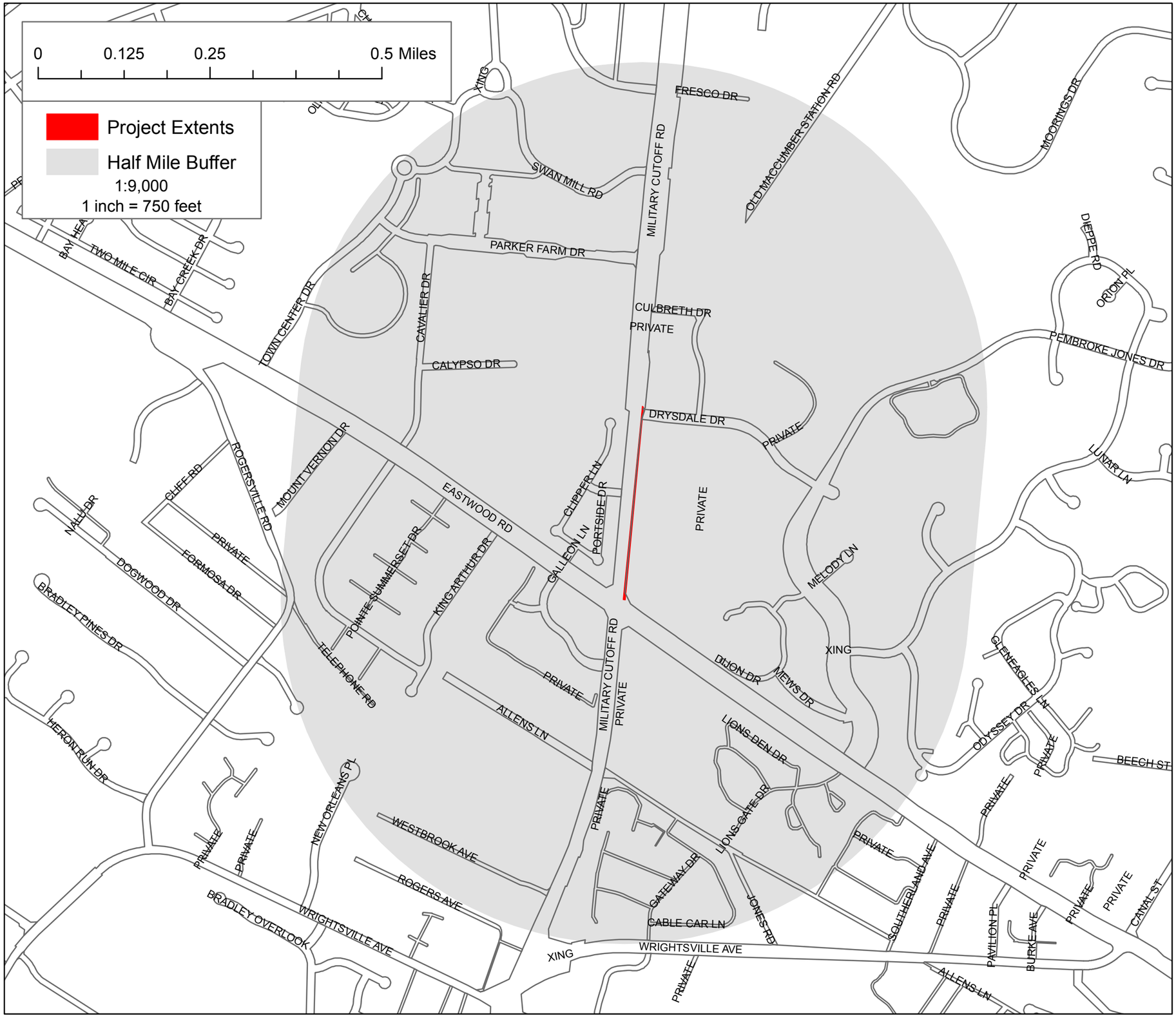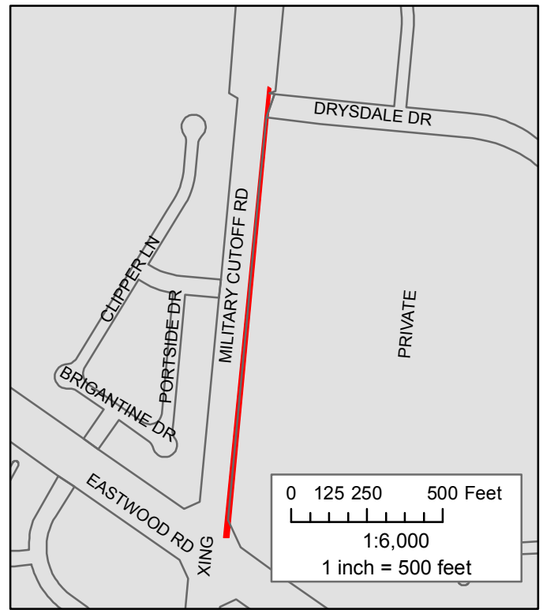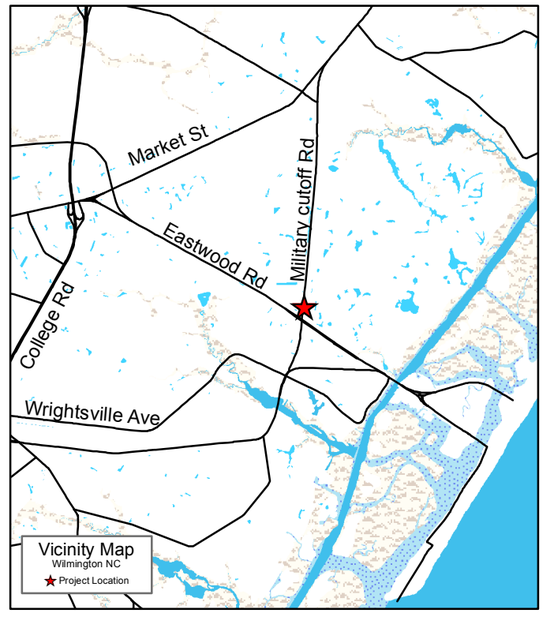
1:9,000
1 inch = 750 feet